



STATEMENT OF CLAIMANT FORM FOR DOMESTIC USE

For Departmental Use Only

File No. 39- 49466 Date Filed: 11-29-85 WFN:

VERDE RIVER WATERSHED SUPERIOR COURT OF MARICOPA COUNTY

- 1. Claimant Name: COTTONWOOD DITCH ASSOCIATION, INC. Claimant Address: P.O. Box 445 City Cottonwood State: AZ Zip Code 86326 Telephone 634-8887 (Secretary)
2. Basis of Claim: A. [X] Appropriation Right acquired prior to June 12, 1919. 1974 Water Rights Registration Act Registry No. 36-48594, incorporated by reference herein.
B. [] Appropriation Right acquired after June 12, 1919. Application No. Permit No. or Certificate of Water Right No.
C. [X] Decreed water right. Principal litigants, court, date and case no.: Willard v. Willard, Yavapai County Cause No. 2577, filed June 27, 1896.
D. [] Right to withdraw groundwater.
E. [X] Other, describe: See Attachment 1 for a Summary of Recorded Water Rights
3. Claimed Priority Date: Dec. 10, 1877 (month/day/year)
4. Source of Water: A. [X] Stream: name Verde River, tributary to Salt River
B. [] Spring: name, tributary to
C. [] Lake or Reservoir: name, tributary to
D. [] Groundwater
5. Legal description of the Place of Use and the Point of Diversion: (attach additional sheet if required) County See Attachment 2, Section, Township N/S, Range E/W Legal Subdivision: (one of the following) See Attachment 2 1/4, 1/4, 1/4 of the Section; or Assessor Book No., Map No., Parcel No.; or Subdivision Name Block No. Lot No.
6. If there are Irrigation, Stockpond or Other Uses supplied from the point of diversion, describe: See Statement of Claimant forms filed for Irrigation and Other Uses as filed by Claimant.
7. Means of Diversion: A. [] Instream pump. B. [X] Gravity flow into ditch, canal or pipeline. C. [] Well: Arizona State Land Department, Arizona Water Commission or Arizona Department of Water Resources Intent to Drill File No. D. [] Other, describe

- (See Attachment 3
for a list of
properties served)
8. Number of persons _____ or dwellings _____ served by this use.
 9. Annual Volume Claimed: 8,000 acre-feet diverted - total of all (irrigation, domestic and other uses)
 10. It may be necessary for a representative from the Department of Water Resources to inspect the place of use and diversion. Your signature following will grant permission to enter your property for the purpose of inspection: Signature of Claimant See Attachment 2
 11. Should it be necessary for a representative of the Department to contact you as the claimant or your representative, are there any special instructions regarding time of day or address to aid in locating the specified person? Contact our attorneys as set out below.
 12. Additional comments: Copies of all Documents, pleadings, notices, etc. should be sent to our attorneys, Robert S. Lynch/Carlos D. Ronstadt, Ellis, Baker, Lynch, Clark & Porter, P.C., P. O. Box 16450, Phoenix, AZ 85011; (602) 956-8878.

(attach additional sheet if required)

13. Attach Filing Fee to Form. Mail form(s) and fee(s) to: Department of Water Resources, P.O. Box 2920, Phoenix, AZ 85062.

14. Notarized Statement:

I (We), Maurice L. Ryan
the claimant(s) named in this claim, do hereby certify under penalty of perjury, that the information contained and statements made herein are to the best of my(our) knowledge and belief true, correct and complete.

* Maurice L. Ryan

(seal)


1/17/86
My Commission Expires:

Anna Jo Coker
Notary Public

or, _____
Authorized Personnel of the Department of Water Resources

INDEX TO ATTACHMENTS FOR
DOMESTIC USE STATEMENT OF
CLAIMANT FORM FILED BY
COTTONWOOD DITCH ASSOICATION, INC.

- Attachment 1 - Supplemental Response to 2.E. setting out a
summary of Recorded "Pre-1919" water rights
- Attachment 2 - Supplemental Response to other questions
- Attachment 3 - List of Properties receiving Water from the
Claimant
- Attachment 4 - Map of Ditch



FORMS/j3/bls

ATTACHMENT 1

SUMMARY OF RECORDED WATER RIGHTS;
SUPPLEMENTAL ANSWER TO 2.E.
STATEMENT OF CLAIMANT FORM FOR
DOMESTIC USE AS FILED BY THE
COTTONWOOD DITCH ASSOCIATION, INC.



1. Date: December 10, 1877
Amount: 3,000 Miners Inches
Intended
Diversion Point: Opposite the Peck Lake at the Old Government Dam, and extending through ranches on the west side of the Verde, a distance of 7.75 miles (2492 rods)
Recorded In: Book One of Promiscuous Records at page 317
2. Date: October 20, 1885
Amount: 500 Miners Inches
Diversion Point: 1 1/2 miles above Cottonwood P.O.
Recorded In: Book One of Mill Sites and Water Rights at pages 293 and 294
3. Date: January 28, 1895
Amount: 10,000 Miners Inches
Diversion Point: A point in Sec. 22, T16N, R3E
Recorded In: Book 2 of Mill Sites and Water Rights pages 484 to 486
4. Date: February 12, 1912
Amount: 600 Miners Inches
Recorded In: Book 6 of Mill Sites and Water Rights page 394
5. Date: February 12, 1912
Amount: 700 Miners Inches
Recorded In: Book 6 of Mill Sites and Water Rights page 395
6. Date: December 10, 1913
Amount: 100 Miners Inches
Intended
Diversion Point: NE $\frac{1}{4}$, NW $\frac{1}{4}$, and NW $\frac{1}{4}$, NE $\frac{1}{4}$ Sec. 12, T15N, R6E
Location of Use: Sec. 12, T15N, R3E
Recorded In: Book 6, Mill Sites and Water Rights page 589

ATTACHMENT 2

SUPPLEMENTAL ANSWERS TO STATEMENT
OF CLAIMANT FORM FOR
DOMESTIC USE AS FILED BY THE
COTTONWOOD DITCH ASSOCIATION, INC.



5. Legal Description

- A. Point of Diversion: NW $\frac{1}{4}$ of the SE $\frac{1}{4}$ of the SE $\frac{1}{4}$ of Section 21, T.16.N., R.3.E.
- B. Type of Use: This statement of Claimant Form covers nonpotable but domestic uses made by those persons receiving water from Claimant. Uses including watering lawns, orchards, gardens, etc., the acreage of which is less than $\frac{1}{2}$ acre. In one case, Cottonwood Ditch water is used to fill a swimming pool.
- C. Places of Uses, etc.:

The claimant provides water to those lands described in Attachment 3 and further depicted in Attachment 4. While Claimant believes that both Attachments are complete, Claimant reserves the right to supplement these attachments (and this filing) if and when additional information is discovered.

Generally, the description of these lands falls within the following legal description, all such lands being south and west of the Verde River:

- a) Lands within T.16.N., R.3.E., G&SRB&M;
E $\frac{1}{2}$ of the SE $\frac{1}{4}$ of Section 21
SW $\frac{1}{4}$ of Section 22
S $\frac{1}{2}$ of the SW $\frac{1}{4}$, and the W $\frac{1}{2}$ of the SE $\frac{1}{4}$ of Section 26
NW $\frac{1}{4}$ of the NW $\frac{1}{4}$, and the S $\frac{1}{2}$ of Section 27
E $\frac{1}{2}$ of the NE $\frac{1}{4}$, and the E $\frac{1}{2}$ of the SE $\frac{1}{4}$ of Section 28
NE $\frac{1}{4}$ of the NW $\frac{1}{4}$, and N $\frac{1}{2}$ of the NE $\frac{1}{4}$ of Section 34
NW $\frac{1}{4}$, N $\frac{1}{2}$ of the SW $\frac{1}{4}$, SE $\frac{1}{4}$ of the SW $\frac{1}{4}$, W $\frac{1}{2}$ of the NE $\frac{1}{4}$, and the W $\frac{1}{2}$ of the SE $\frac{1}{4}$ of Section 35
- b) Lands with T.15.N., R.3.E., G&SRB&M;
W $\frac{1}{2}$ of SW $\frac{1}{4}$ of Section 1
E $\frac{1}{2}$, the E $\frac{1}{2}$ of the NW $\frac{1}{2}$, and the E $\frac{1}{2}$ of the NE $\frac{1}{4}$ of the SW $\frac{1}{4}$ of Section 2
NE $\frac{1}{4}$, and the NE $\frac{1}{4}$ of the SE $\frac{1}{4}$ of Section 11
W $\frac{1}{2}$ of the NW $\frac{1}{4}$, N $\frac{1}{2}$ of the SW $\frac{1}{4}$, SE $\frac{1}{4}$ of the SW $\frac{1}{4}$, and the SE $\frac{1}{4}$ of Section 12
- c) Lands within T.15.N., R.4.E., G&SRB&M;
W $\frac{1}{2}$ of the SW $\frac{1}{4}$ of Section 7
NW $\frac{1}{4}$ of the NW $\frac{1}{4}$ of Section 18

These lands have a priority date of December 10, 1877, each acre being entitled to a pro-rata share of the 8,000 acre feet annually diverted from the Verde River.

10. No Consent to Entry:


The Claimant cannot consent to entry upon and inspection of its members lands where Claimant does not own these lands. In the event the Department of Water Resources desires to inspect any facilities owned by Claimant, please contact our attorneys as set out on the Claimant Form.




ATTACHMENT 3

LIST OF PROPERTIES CURRENTLY
RECEIVING WATER FROM CLAIMANT,
COTTONWOOD DITCH ASSOCIATION, INC.

(Note: While Claimant believes that this list is complete, properties are often transferred, subdivided, or combined without such information being provided to Claimant; Claimant reserves the right to supplement this Attachment 3 if and when additional information becomes available).



406-45-009C	Addis, Lee	NE4,SE4,NW4, Sec. 35,Twp.16N,R3E	3
406-20-061B } 406-20-063 } 406-20-064 }	Allen, Ben " " " "	SW4,SW4,SW4,Sec.26,Twp.16N,R3E " " " " " "	3 1/2
406-38-119	Allen, Chas.	NE4,NW4, Sec.34, Twp. 16N.,R3E	1
406-13-076	Allen, Robert W.	NW4,SW4,NW4,Sec.12,Twp.15N,R3E	1 1/2
406-45-001W	Allred Bros.	NW4,NW4, Sec.35, Twp.16N, R3E	9.89
406-20-061K	Anderson, Gloria	SW4,SW4,SW4,Sec.26,Twp.16N,R3E	1/2
406-20-061M } 406-45-001 }	Anderson, Steve " "	SW4,SW4,SW4,Sec.26,Twp.16N,R3E } N2,NW4, Sec.35, Twp.16N, R3E }	4.41
406-38-123	Aspett, Ed.	NE4,NW4, Sec.34,Twp.16N, R3E	1
406-03-008	Attrell, Aff	SE4,SW4,SE4, Sec.2,Twp.15N, R3E	2
406-07-001 } 406-45-082 } 406-45-086 } 406-45-087 }	Backus, Kent " " " " " "	NW4,SW4, Sec. 1, Twp.15N, R3E NW Cor.,NW4, Sec. 35, Twp.16N,R3E " " " " " " " "	4 1/2 1/2 1/2
406-43-064	Baker, Nancy Jo	SE4,SW4,NW4, Sec.35,Twp.16N,R3E	2
406-04-010	Bartlett, Owen	NE4,NW4, Sec. 2, Twp.15N, R3E	12 1/2
406-20-021 } 406-20-022 } 406-20-053 } 406-20-054 }	Bates, E.R. " " " " " "	SE4,SW4, Sec.26, Twp.16N, R3E } " " " " } " " " " }	1 1/2
406-47-160 } 406-47-249 } 406-47-252 } 406-47-605 }	Bell, Guilford " " " " " "	V.V.#5,Sec. 12 & 13,Twp.15N,R3E } " " " " } " " " " } " " " " }	1 2/3
406-45-007	Bennett, Don	NE4,SW4,NW4, Sec.35, Twp.16N,R3E	1 3/4
406-47-	Benson, Johanna	V.V.#5, Sec.12/13,Twp.15N,R3E	1/2
406-47-204 } 406-47-219 } 406-47-220 } 406-47-221 }	Benson, John " " " " " "	V.V.#5, Sec.12/13,Twp.15N,R3E } " " " " } " " " " } " " " " }	1/2
406-03-021D	Bentley, Robert	NE4,NE4,SW4, Sec.2,Twp.15N,R3E	3/4
406-03-020B	Bice, Barbara	SW4,NE4,SW4,Sec.2,Twp.15N,R3E	1
406-45-103A	Blackburn, Ralph	N2,SE4,NW4,Sec.35,Twp.16N,R3E	9.04
406-43-067B	Bland, Phyllis	SE4,SW4,NW4,Sec.35,Twp.16N,R3E	1/4
406-47-248	Blumenshein, Art	V.V.#5,Sec.12/13,Twp.15N,R3E	1/2
406-47-247	Blumenshein, Olive	V.V.#5,Sec.12/13,Twp.15N,R3E	1/4
406-12-014A } 406-12-014D }	Boban, Katherine " "	SE4,NE4,Sec.11,Twp.15N,R3E } " " " " }	6.78
406-20-043 } 406-20-044 }	Boren, Ervin " "	SE4,SW4,Sec.26,Twp.16N,R3E } " " " " }	1
406-45-005G	Boyle, Hugh	NW4,SW4,NW4,Sec.35,Twp.16N,R3E	2
406-04-016	Boyle, Norman	SE4,NW4,NE4,Sec.2,Twp.15N,R3E	5
406-47-254 } 406-47-255 }	Brewer, Jack " "	V.V.#5,Sec.12/13,Twp.15N,R3E } " " " " }	1/2
406-45-094	Briggs, Larry	N4Cor.,Sec.35,Twp.16N,R3E	1/2
406-47-605A	Brock, Shelby	V.V.#5,Sec.12/13,Twp.15N,R3E	1




COTTONWOOD DITCH ASS'N., INC.

2.

406-12-007	Brockett, Harry	NE4, NE4, Sec. 11, Twp. 15N, R3E	3
406-03-005	Broughton, Vera	N2, NW4, SE4, Sec. 2, Twp. 15N, R3E	5
406-12-008 } 406-12-014H }	Bullock, Wm. B. "	SE4, NE4, Sec. 11, Twp. 15N, R3E }	1 1/2
406-23-20	Burnett, Michael	NW4, SE4, Sec. 28, Twp. 16N, R3E	3
406-45-044	Burns, George	SE4, SW4, Sec. 35, Twp. 16N, R3E	1 1/2
406-45-046	Burns, Nelson	SE4, SW4, Sec. 35, Twp. 16N, R3E	1 1/2
406-12-019	Burrell, Luthie	SE4, SE4, NE4, Sec. 11, Twp. 15N, R3E	2 1/2
406-20-033 } 406-20-034 }	Busk, Jackson "	SE4, SW4, Sec. 26, Twp. 16N, R3E }	1
406-43-001 } 406-43-001A }	Calvert, Darlene "	SW4, NW4, Sec. 35, Twp. 16N, R3E }	1
406-45-012F	Cameron, Harold	NW4, NE4, Sec. 35, Twp. 16N, R3E	2
406-20-002 } 406-20-006 }	Camp, Carlton "	SE4, SW4, Sec. 26, Twp. 16N, R3E }	1 3/4
406-37-212B	Canning, Stephen	Scott Add. Sec. 34, Twp. 16N, R3E	1/2
406-20-007 } 406-20-009 } 406-20-011 } 406-20-057D } 406-20-060 }	Carlson, Warren " " " "	SW4, SW4, Sec. 26, Twp. 16N, R3E } " " " " "	1 1/2
406-13-002 } 406-13-002B }	Carson, Carolyn "	NW4, NW4, Sec. 12, Twp. 15N, R3E }	3 1/2
406-13-002A	Carson, Roger	" " " "	3 1/2
406-43-002	Cech, John P.	SW4, NW4, Sec. 35, Twp. 16N, R3E	1/2
406-20-061J	Cerny, Eugene	SW4, SW4, Sec. 26, Twp. 16N, R3E	1
406-45-001C	Chambers, Chas.	NW4, NW4, Sec. 35, Twp. 16N, R3E	4
406-45-009A	Champion, Herbert	NW4, SE4, NW4, Sec. 35, Twp. 16N, R3E	1
406-47-190 } 406-47-195 }	Chancey, M.C. "	V.V.#5, Sec. 12&13, Twp. 15N, R3E }	1/2
406-45-098	Christensen, John L.	N4Cor., Sec. 35, Twp. 16N, R3E	1/2
406-03-01	Clemenger, Allan		8 1/2
406-45-052	Clifford, Delbert	SW4, SW4, Sec. 35, Twp. 16N, R3E	1
406-20-018 } 406-20-057A } 406-20-058 } 406-20-065 }	Coffelt, Carl " " "	NW4, SE4, SW4, Sec. 26, Twp. 16N, R3E } " " " "	1
406-03-006A } 406-20-016 }	Connolly, Colin (Joan) "	SW4, NE4SE4, Sec. 2, Twp. 15N, R3E } SE4, SW4, Sec. 26, Twp. 16N, R3E }	1 3/4
406-20-015	Connolly, L.D.	SE4, SW4, Sec. 26, Twp. 16N, R3E	1/2
406-47-196	Contreras, Joe David	V.V.#5, Sec. 12&13, Twp. 15N, R3E	1/2
406-03-014 } 406-03-014A }	Conway, Joseph P. "	SW4, SE4, Sec. 2, Twp. 15N, R3E }	5 2/3
406-20-040 } 406-20-041 }	Craddock, Gary "	SE4, SW4, Sec. 26, Twp. 16N, R3E }	1 1/2
406-45-007 } 406-45-008 }	Crawford, Merle "	SW4, NW4, Sec. 35, Twp. 16N, R3E }	3




406-04-010B	Cunningham, Robert	SW4, NE4, NW4, Sec. 2, Twp. 15N, R3E	1
406-45-004A } 406-45-005A }	Davis, Claude T. " "	NW4, SW4, NW4, Sec. 35, Twp. 16N, R3E }	2
406-45-012D	Davis, Wayne	S2, NW4, NE4, Sec. 35, Twp. 16N, R3E	1/2
406-47-203	Dayspring, Chas.	V.V.#5, Sec. 12&13, Twp. 15N, R3E	1/2
406-03-006D	Dehnert, Richard	SE4, NE4, SE4, Sec. 2, Twp. 15N, R3E	1
406-45-093	Denning, Ednie	N4Cor., Sec. 35, Twp. 16N, R3E	1/2
406-20-008	Dintelmann, Carroll	SW4, SW4, Sec. 26, Twp. 16N, R3E	1/2
406-04-056B } 406-04-059B }	Dixon, Jesse " "	NW4, SW4, SE4, Sec. 2, Twp. 15N, R3E }	1
406-03-007	Dobyns, Erma	SE4, SE4, SW4, SE4, Sec. 2, Twp. 15N, R3E	7
406-45-039	Dreviskovsky, Agnes	NE4, SW4, Sec. 35, Twp. 16N, R3E	10
406-45-091	Drye, Bryan	N4Cor., Sec. 35, Twp. 16N, R3E	1/2
406-43-057B	Dunham, David	NW4, SW4, Sec. 35, Twp. 16N, R3E	1
406-03-016	Durnez, Pauline	SW4, NW4, SE4, Sec. 2, Twp. 15N, R3E	4
406-47-605E	Dustman, Herman	V.V.#5, Sec. 12&13, Twp. 15N, R3E	1
406-20-024 } 406-20-035 }	Earnshaw, Paul " "	SE4, SW4, Sec. 26, Twp. 16N, R3E }	1 1/2
406-03-006C	Edson, Glenn/Susan	SW4, NE4, SE4, Sec. 2, Twp. 15N, R3E	1
406-07-003	Eggert, Robert J.	SW4, SW4, Sec. 1, Twp. 15N, R3E	2
406-20-050) 406-20-050A)	Feddern, Ed. R. " "	SE4, SW4, Sec. 26, Twp. 16N, R3E)	6
406-45-001N	Feor, Louis D.	NW4, NW4, Sec. 35, Twp. 16N, R3E	1
406-03-015	Fife, Chas.	SE4, SE4, SE4, Sec. 2, Twp. 15N, R3E	1 1/2
406-20-026	Finley, Lowell	SE4, SW4, Sec. 26, Twp. 16N, R3E	1/2
406-45-001D	Fortini, Ralph	NW4, NW4, Sec. 35, Twp. 16N, R3E	1/2
406-20-049	Franquero, Lucile	SW4, SE4, Sec. 26, Twp. 16N, R3E	9 1/2
406-20-061A	Friberg Estate	SW4, SW4, Sec. 26, Twp. 16N, R3E	1
406-45-004	Gamboe, Maurice	NW4, SW4, NW4, Sec. 35, Twp. 16N, R3E	1
406-20-028	Gardner, Leo	SE4, SW4, Sec. 26, Twp. 16N, R3E	1
406-43-070 } 406-43-071 } 406-45-042 }	Gardner, Wm. D. " " " "	NW4, SW4, Sec. 35, Twp. 16N, R3E } NW4NE4, SW4, Sec. 35, Twp. 16N, R3E }	1
406-20-030	Gaudy, G.	SE4, SW4, Sec. 26, Twp. 16N, R3E	1
406-45-001L	Gibbons, Thomas E.	NW4, NW4, NW4, Sec. 35, Twp. 16N, R3E	1/2
406-43-006	Gibson, Paul	SW4, NW4, Sec. 35, Twp. 16N, R3E	1/2
406-47-605C	Gilding, Ken	V.V.#5, Sec. 12&13, Twp. 15N, R3E	1/2
406-45-084	Glover, Joseph	N4Cor, Sec. 35, Twp. 16N, R3E	1/2
406-13-001A } 406-13-001B }	Gobins, John C. " "	NW4, NW4, NW4, Sec. 12, Twp. 15N, R3E }	3
406-47-246	Gray, James	V.V.#5, Sec. 12&13, Twp. 15N, R3E	1/2
406-34-029 & 030 406-34-031 & 033	Green, Edward " "	SW4, SW4, Sec. 27, Twp. 16N, R3E }	1



Handwritten notes and signatures in the bottom right corner, including a signature that appears to be 'John C. Gobins'.

406-13-040A	Griffith, Thomas L.	SW4,NW4,Sec.12,Twp.15N,R3E	4 1/2
406-36-010D } 406-45- }	Grimalda, Tony "	SE4,SE4,Sec.27,Twp.16N,R3E) NW4, Sec.35,Twp.16N,R3E	1 45 1/2
406-04-031 } 406-04-031A } 406-04-031B }	Groseta, Pete, Jr. " "	SW4,NE4,Sec.2,Twp.15N,R3E) " "	35 3/4
406-03-021A } 406-03-021B }	Gutierrez, Alfredo "	SW4,NE4,SE4,Sec.2,Twp.15N,R3E) "	1
406-20-042	Hackett, Kenneth	SE4,SW4,Sec.26,Twp.16N,R3E	1/2
406-47-259	Hall, Duane	V.V.#5,Sec.12&13,Twp.15N,R3E	1/4
406-43-004	Hance, Clyde	SW4,NW4,Sec.35,Twp.16N,R3E	1
406-37-217	Hanshaw, Wm. R.	Scott Add.,Sec.34,Twp.16N,R3E	1/4
406-04-010A } 406-04-010B }	Harper, Harry "	SW4,NE4,NW4,Sec.2,Twp.15N,R3E) "	1
406-04-063	Henderson, Clyde	NW4,SE4,Sec.2,Twp.15N,R3E	1/2
406-03-021	Heydorn, Oscar	SW4,NE4,SW4,Sec.2,Twp.15N,R3E	3/4
406-12-005 } 406-12-006 } 406-12-014G }	Hill, Clarence/Steve " "	NE4,NE4NE4,Sec.11,Twp.15N,R3E) " "	4 1/5
406-43-065 } 406-43-067 } 406-43-068 }	Hoberg, Victor " "	SE4,SW4,NW4,Sec.35,Twp.16N,R3E) " "	1 3/4
406-38-125	Hochderffer, Gertrude	NE4,NW4,Sec.34,Twp.16N,R3E	2
406-12-014J	Hubbard, Rod	NE4,NE4,NE4,Sec.11,Twp.15N,R3E	1 3/10
406-20-020 } 406-20-056A }	Hughes, Richard "	NW4,SE4,SW4,Sec.26,Twp.16N,R3E) "	1/2
406-45-001B	Hutton, William	S2,NW4,NW4,Sec.35,Twp.16N,R3E	2 1/2
406-42-018B } 406-42-018C }	Hyman, Bonnie "	N2,NW4,NE4,Sec.34,Twp.16N,R3E) "	7 1/2
406-20-057E } 406-20-059 } 406-20-012 }	Inman, Doris " "	NE4,SW4,SW4,Sec.26,Twp.16N,R3E) " "	1
406-45-101 } 406-45-102 }	Investments Unlimited "	SW4,NE4,NW4,Sec.35,Twp.16N,R3E) "	1.85
406-36-011	January, June	SE4,SE4,Sec.27,Twp.16N,R3E	1 1/2
406-20-010	Jennings, Dorothy R.	SE4,SW4,Sec.26,Twp.16N,R3E	1/2
406-36-010A	Jochim, Robert	SE4,SE4,Sec.27,Twp.16N,R3E	20
406-20-027	Johnson, Charlene L.	SE4,SW4,Sec.26,Twp.16N,R3E	1/2
406-43-053	Jones, James O.	NW4,SW4,Sec.35,Twp.16N,R3E	1/2
406-04-029 } 406-04-030 }	Jordan, Chas. E. "	W2,SE4,NE4,Sec.2,Twp.15N,R3E) "	25 1/4
406-04-043	Keesler, Jerrell	NE4,NE4,SW4,Sec.2,Twp.15N,R3E	1/2
406-04-011 } 406-45-040 } 406-45-045 }	Kellam, Joe I. " "	NE4,NE4,NW4,Sec.2,Twp.15N,R3E) E2,SW4,Sec.35,Twp.16N,R3E	32 1/2
406-36-021A } 406-36-023 }	Khalaf, Nashad "	SW4,SW4,Sec.27,Twp.16N,R3E) "	1/4




406-20-059
406-20-012
406-20-057E
406-20-059
406-20-012

406-20-61D	King, Jessie	SW4,SW4,Sec.26,Twp.16N,R3E	1
406-03-010	Knoles, Thos. M., Jr.	N2,SE4,Sec.2,Twp.15N,R3E	1 2/3
406-12-014B	Kondler, Jean A.	SE4,NE4,Sec.11,Twp.15N,R3E	5.15
406-45-001J	Krois, Patrick M.	NW4,Sec.35,Twp.16N,R3E	1 1/4
406-20-029	Kropp, Gracie	SE4,SW4,Sec.26,Twp.16N,R3E	1'
406-03-013	Lawrence, C. Todd	N2,SE4,Sec.2,Twp.15N,R3E	2 2/3
406-45-001E	Lawry, Lee	NW4,NE4,Sec.35,Twp.16N,R3E	1 1/2
406-03-002 } 406-03-003 }	Lenz, Arthur " "	N2,SE4,Sec.2,Twp.15N,R3E } " " " " }	3
406-45-012A	Lerette, Vernon	NW4,NE4,Sec.35,Twp.16N,R3E	2
406-13-049 } 406-13-050 } 406-13-051 }	Liljenberg, Hugo " " " "	SE4,SE4,Sec.12,Twp.15N,R3E } " " " " } " " " " }	1 1/2
406-45-080 } 406-45-005F }	Lovato, Archie " "	NW4,NE4,Sec.35,Twp.16N,R3E } " " " " }	5
406-13-001	Lovett, Harold,	NW4,Sec.12,Twp.15N,R3E	2
406-12-014F	McCaughy, Ruel	NE4,NE4,Sec.11,Twp.15N,R3E	1 1/2
406-13-037	MacFarland, H.E.	NW4,Sec.11,Twp.15N,R3E	3.08
406-12-018	MacWillie, Ronald	NE4,SE4,Sec.11,Twp.15N,R3E	1 1/2
406-38-085	Major, Norman	NE4,NW4,Sec.34,Twp.16N,R3E	1
406-38-097A } 406-38-098 } 406-38-099B }	Manuel, Jeanne " " " "	NE4,NW4,Sec.34,Twp.16N,R3E } " " " " } " " " " }	1/2
406-36-010F	Marten, Eugene	SW4,SE4,Sec.27,Twp.16N,R3E	3 1/2
406-23-020	Mattos, Mamie	SE4,Sec.28,Twp.16N,R3E	6
406-47-200 } 406-47-201 }	McAnally, Kenneth L. " "	V.V.#5,Sec.12&13,Twp.15N,R3E } " " " " }	1
406-38-096	(McClure)Hogan, M.	NE4,NW4,Sec.34,Twp.16N,R3E	1/2
406-13-004 } 406-13-074 }	McFadden,Wm. R. " "	S2,NW4,NW4,Sec.12,Twp.15N,R3E } " " " " }	4
406-20-025	Mead, Chas.	SE4,SW4,Sec.26,Twp.16N,R3E	1
406-36-013A	Montiel, Fred	SW4,SW4,Sec.27,Twp.16N,R3E	1
406-20-001	(Moore) Burriss, Daphne	SE4,SW4,Sec.26,Twp.16N,R3E	3/4
406-03-021 } 406-03-021C } 406-03-021F }	Moser, Wm. " " " "	N2,SE4,Sec.2,Twp.15N,R3E } " " " " } " " " " }	1
406-45-103	Newhall, Paul B.	N2,SE4,NW4,Sec.35,Twp.16N,R3E	3
406-20-003	Ohlwiler, Donald	SE4,SW4,Sec.26,Twp.16N,R3E	1/2
406-04-012 } 406-04-013 } 406-04-014 }	Olson, Edward " " " "	NW4,NE4,Sec.2,Twp.15N,R3E } " " " " } " " " " }	31
406-38-108	Osborn, Betty	NE4,NW4,Sec.34,Twp.16N,R3E	2/3
406-45-001F } 406-45-001M }	Palmer, Jerry " "	NW4,NE4,Sec.35,Twp.16N,R3E } " " " " }	1
406-20-005	Parris, Howard	SW Cor.,Sec.26,Twp.16N,R3E	1/2



406-20-061C } 406-20-061F } 406-20-061H } 406-20-061N }	Patterson, R. A. " " " " " " " " "	SW4, SW4, SW4, Sec. 26, Twp. 16N, R3E " " " " " " " " " " " " " " " " " "	7 3/4
406-12-015	Pavlik, John	SE4, NE4, Sec. 11, Twp. 15N, R3E	5
406-12-014C	Pease, Harry	NE4, NE4, Sec. 11, Twp. 15N, R3E	1 1/2
406-23-040B } 406-23-040D } 406-23-022 } 406-23-018 } 406-23-011B }	Pelton/Carran " " " " " " " "	SE4, SE4, Sec. 28, Twp. 16N, R3E "	2
406-38-120	Pembergen, Geo.	NE4, NW4, Sec. 34, Twp. 16N, R3E	1/2
406-34-116 } 406-34-120 }	Pender (Carran) K. " "	SW4, SW4, Sec. 27, Twp. 16N, R3E " " " " "	1
406-13-073 } 406-13-003 }	Pendergrass (Bacon) I. " "	NW4, NW4, Sec. 12, Twp. 15N, R3E " " " " "	5.82
406-45-011A } 406-45-011B } 406-45-011C } 406-45-041 }	Perez, Richard " " " " " "	SE4, NW4, Sec. 35, Twp. 16N, R3E " " " " " " " " " " " " " " "	32
406-12-009 } 406-12-010 }	Peters, Thos. " "	NE4, NE4, Sec. 11, Twp. 15N, R3E " " " " "	2 1/2
406-20-014	Petersen, Lauritz	SE4, SW4, Sec. 26, Twp. 16N, R3E	1/2
406-13-038A	Pickering, John	SW4, NW4, Sec. 2, Twp. 15N, R3E	1.56
406-04-060 } 406-04-061A }	Planedin, Eli " "	SE4, SE4, Sec. 2, Twp. 15N, R3E " " " " "	1
406-45-001G	Porter, Helen A.	NW4, NW4, Sec. 35, Twp. 16N, R3E	3/4
406-43-066A	Potter, Janis	SW4, NW4, Sec. 35, Twp. 16N, R3E	1
406-38-086	Powell, Gail	NE4, NW4, Sec. 34, Twp. 16N, R3E	1/2
406-47-	Queen Creek Land	V. V. #5, Sec. 12 & 13, Twp. 15N, R3E	38 1/2
406-20-017	Ramsey, Ronald	SE4, SW4, Sec. 26, Twp. 16N, R3E	1/2
406-45-001Q	Randall, James C.	NW4, NW4, Sec. 35, Twp. 16N, R3E	1 1/2
406-47-198	Ransom, John	V. V. #5, Sec. 12 & 13, Twp. 15N, R3E	1/2
406-43-074A	Rayhorn, Darrell	NW4, SW4, Sec. 35, Twp. 16N, R3E	1/2
406-38-121	Razo, John	NE4, NW4, Sec. 34, Twp. 16N, R3E	1
406-38-122	Razo, Tony	NE4, NW4, Sec. 34, Twp. 16N, R3E	1
406-38-109	Rees, Thomas	NE4, NW4, Sec. 34, Twp. 16N, R3E	1
406-03-017) 406-03-018)	Reeves, Robert " "	N2, N2, SE4, Sec. 2, Twp. 15N, R3E " " " " "	10
406-23-021	Renner, Paul	NE4, SE4, Sec. 28, Twp. 16N, R3E	5
406-01-017	Riha, Edward	NW4, NW4, Sec. 2, Twp. 16N, R3E	1
406-20-031	Riha Trust	SE4, SW4, Sec. 26, Twp. 16N, R3E	2
406-20-032	Rivera, Anthony	SE4, SW4, Sec. 26, Twp. 16N, R3E	1/2
406-37-218	Robinson, John	Scott Add., Sec. 34, Twp. 16N, R3E	1 1/2
406-04-016	Rocha, Felix	NW4, NE4, Sec. 2, Twp. 15N, R3E	1/2
406-38-075	Rosenberg, Katherine	NE4, NW4, Sec. 34, Twp. 16N, R3E	1/2




COTTONWOOD DITCH ASS'N., INC.

406-04-015	Rountree, Rufus	NW4, NE4, Sec. 2, Twp. 15N, R3E	10
406-04-061	Russell, John B.	NE4, NW4, SE4, Sec. 2, Twp. 15N, R3E	3
406-13-046B	Ryan, Darwin	NW4, SW4, Sec. 12, Twp. 15N, R3E	1 1/2
406-13-043	Ryan, Maurice	NW4, SW4, Sec. 12, Twp. 15N, R3E	23
406-13-044	" "	" " " "	
406-13-045A	" "	" " " "	
406-13-045B	" "	" " " "	
406-12-020	Ryan, Maurice	NE4, SE4, Sec. 11, Twp. 15N, R3E	
406-12-025D	" "	" " " "	
406-12-025K	" "	" " " "	
406-12-026	" "	" " " "	
406-04-062	Safley, Joe	SW4, SE4, Sec. 2, Twp. 15N, R3E	3
406-07-004	Samler, Joe	SW4, SW4, Sec. 1, Twp. 15N, R3E	2
406-22-215	Santillan, Alice	SE4, SE4, Sec. 28, Twp. 16N, R3E	1/2
406-20-037	Schneider, Gene	SE4, SW4, Sec. 26, Twp. 16N, R3E	1/2
406-43-069	Scroggins, Thomas	NW4, SW4, Sec. 35, Twp. 16N, R3E	3/4
406-14-066	See, Jo	SW4, NW4, Sec. 35, Twp. 16N, R3E	1
406-42-018A	Selna/Mongini Invest.	NW4, NE4, Sec. 34, Twp. 16N, R3E	2
406-20-051	Shankland, Jon	SE4, SW4, Sec. 26, Twp. 16N, R3E	2
406-20-052	" "	" " " "	
406-20-057C	" "	" " " "	
406-42-014	Siler, Geo.	NE4, NW4, Sec. 34, Twp. 16N, R3E	19 1/3
406-36-012	" "	SE4, SW4, Sec. 27, Twp. 16N, R3E	
406-43-005	Simon, Raymond	SW4, NW4, Sec. 35, Twp. 16N, R3E	1/2
406-45-101	Sommer, Walter	N2, NW4, Sec. 35, Twp. 16N, R3E	1
406-45-046A	Stadelman/Snowden	SW4, SE4, Sec. 35, Twp. 16N, R3E	7
406-07-002	Steffensen, Don	SW4, SW4, Sec. 1, Twp. 16N, R3E	2
406-43-074	Stone, Geo. P.	NW4, SW4, Sec. 35, Twp. 16N, R3E	1/2
406-45-043A	Sullivan, Jack	NE4, SW4, Sec. 35, Twp. 16N, R3E	3 1/2
406-45-043B	" "	" " " "	
406-03-004	Swanson, Ramon	N2, SE4, Sec. 2, Twp. 15N, R3E	10
406-03-004A	" "	" " " "	
406-45-012E	Tanner, Marianne	NW4, NE4, Sec. 35, Twp. 16N, R3E	1/2
406-12-017A	Tevis, Art	SE4, NE4, Sec. 11, Twp. 15N, R3E	2 1/4
406-12-019A	" "	" " " "	
406-12-017B	Tevis, Diana	SE4, NE4, Sec. 11, Twp. 15N, R3E	1
406-45-012B	Thornburg, Ernest	NW4, NE4, Sec. 35, Twp. 16N, R3E	3
406-38-128	Torrez, Louisa	NE4, NW4, Sec. 34, Twp. 16N, R3E	2
406-38-129	" "	" " " "	
406-36-010	Town of Cottonwood	SE4, SE4, Sec. 27, Twp. 16N, R3E	22
406-36-010C	" " "	" " " "	
406-36-010E	" " "	" " " "	
406-47-	Trimble/Daniels	V.V.#5, Sec. 12&13, Twp. 15N, R3E	1/4
406-45-007A	Uglov/Williamson	NE4, SW4, NW4, Sec. 35, Twp. 16N, R3E	1



406-20-051
406-20-052
406-20-057C

406-04-057 } 406-04-057C } 406-04-057D } 406-04-057H }	U.V.X. Farms " " " " " "	S2,SE4,Sec.2,Twp.15N,R3E } " " " " } " " " " } " " " " }	58 1/4
406-13-041 } 406-13-042 }	Vance, Jean " "	S2,SW4,NW4,Sec.12,Twp.15N,R3E } " " " " }	6
406-45-009F	(Vanderholf)Gerken S.	NE4,SE4,NW4,Sec.35,Twp.16N,R3E	3
406-13-004A } 406-13-075 }	Vaughter, W.T. " "	N2,SW4,NW4,Sec.12,Twp.15N, R3E } " " " " }	4
406-45-082 } 406-45-083 } 406-45-084 } 406-45-085 } 406-45-086 } 406-45-087 } 406-45-088 } 406-45-093 } 406-45-094 } 406-45-097 }	V.V. Farms " " " " " " " " " " " " " " " " " "	NE4,NE4,Sec.35,Twp.16N,R3E } " " " " } " " " " } " " " " } " " " " } " " " " } " " " " } " " " " } " " " " } " " " " }	3
406-47-	Vickers, James T.	V.V.#5,Sec.12&13,Twp.15N,R3E	1/4
406-43-073 } 406-45-043C }	Victorino, ^{Spella} " "	NW4,SW4,Sec.35,Twp.16N,R3E } NE4,SW4,Sec.35,Twp.16N,R3E }	4 3/4
406-45-003	Vinyard, Gene	NW4,NW4,Sec.35,Twp.16N,R3E	2 3/8
406-13-038	Viotti Investments	SW4,SW4,NW4,Sec.12,Twp.15N,R3E	3
406-47-223 } 406-47-224 }	Vredevoogd, Jene " "	V.V.#5,Sec.12&13,Twp.15N,R3E } " " " " }	1/2
406-20-019	Walker, Wm. R.	SE4,SW4, .Sec.26, .,Twp.16N,R3E	1/2
406-03-001	Ware, Chas.	SE4,SW4,SE4,Sec.2,Twp.15N,R3E	2
406-03-009 } 406-03-009A } 406-03-009B }	Webb, Mary K. " " " "	SE4,NW4,SE4,Sec.2,Twp.15N,R3E } " " " " " " } " " " " " " }	3 1/2
406-47-245	Williams, Wm. F.	V.V.#5,Sec.12&13,Twp.15N,R3E	1/2
406-13-040	Wilson, John C.	SW4,SW4,NW4,Sec.12,Twp.15N,R3E	1/2
406-20-036	Wolstencroft/Pohlman	SE4,SW4,Sec.26,Twp.16N,R3E	1/2
406-20-013	Wombacher, Bill	SE4,SW4,Sec.26,Twp.16N,R3E	1/2
406-20-061G	Wood, Gene & Pat	SW4,SW4,Sec.26,Twp.16N,R3E	2
406-45-012	Wood, Reid	NW4,NE4,Sec.35,Twp.16N,R3E	2
406-43-001B	Wright, Doug. & Kathy	SW4,NW4,Sec.35,Twp.16N,R3E	1/2
406-45-002A } 406-45-002B } 406-45-002C }	Wright, Walter " " " "	NW4,NW4,Sec.35,Twp.16N,R3E } " " " " " " } " " " " " " }	2 3/8
406-20-061E	Zitko, Terrel	SW4,SW4,Sec.26,Twp.16N,R3E	1
406-07-005 } 406-07-006 }	Zuercher, Leo " "	NW4,SW4,SW4,Sec.1,Twp.15N,R3E } " " " " " " }	1
406-12-011) 406-12-012) 406-12-013)	Hutton,William " " " "	NE4,SE4,Sec.11,Twp.15N,R3E } " " " " " " } " " " " " " }	2.18

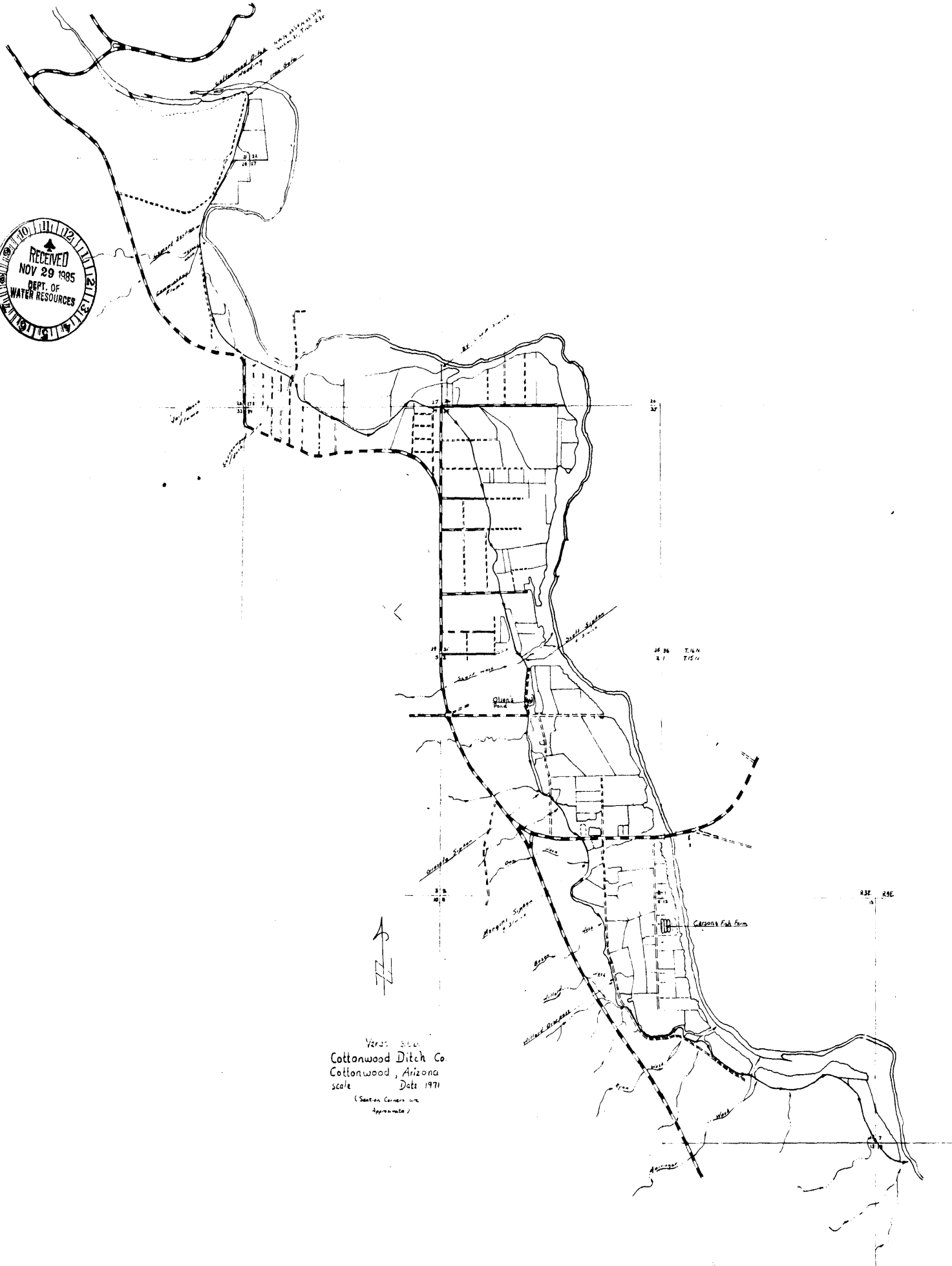


ATTACHMENT 4

MAP OF COTTONWOOD DITCH

(Note: While Claimant believes that this map is complete, Claimant reserves the right to supplement this Attachment 4 if and when additional information becomes available.)





Ver. S.W.
 Cottonwood Ditch Co
 Cottonwood, Arizona
 scale Date 1971
 (Section Corners are
 Approximate)

8. Place(s) of Use, Annual Water Use and Claimed Priority Date(s): (attach additional sheet if required)

County: Yavapai

(See Attachments 2, 3 and 4)

Legal Subdivision	Section	Township	Range	Acres	Annual Water Use (acre-feet)	Claimed Priority Date (month/day/year)
_____	_____	N/S	E/W	_____	_____	_____
_____	_____	N/S	E/W	_____	_____	_____
_____	_____	N/S	E/W	_____	_____	_____

9. Claimed Right:

- A. Maximum Flow Rate: 60 cubic-feet per second
 gallons per minute
 Arizona miner's inches

B. Annual Volume of Water Use: 8,000 acre-feet

diverted:

C. Storage Right: see Attachment 2 and acre-feet
Other Use form

10. Attach photographs, maps or sketches necessary to show the point(s) of diversion, storage reservoir(s), means of conveyance and place(s) of use. See Attachment 4

11. It may be necessary for a representative from the Department of Water Resources to inspect the diversion, conveyance and place of use. Your signature following will grant permission to enter your property for the purpose of inspection: Signature of Claimant See Attachment 2

12. Should it be necessary for a representative of the Department to contact you as the claimant or your representative, are there any special instructions regarding time of day or address to aid in locating the specified person? Contact our attorneys as set out below

13. Additional comments: Copies of all documents, pleadings, notices, etc. should be sent to our attorneys, Robert S. Lynch/Carlos D. Ronstadt, c/o Ellis, Baker, Lynch, Clark & Porter, P.C., P.O. Box 16450, Phoenix, AZ 85011; (602) 956-8878

(attach additional sheet if required)

14. Attach Filing Fee to Form. Mail form(s) and fee(s) to: Department of Water Resources, P.O. Box 2920, Phoenix, AZ 85062.

15. Notarized Statement:

I (We), Maurice L. Lyon
the claimant(s) named in this claim, do hereby certify under penalty of perjury, that the information contained and statements made herein are to the best of my(our) knowledge and belief true, correct and complete.

* _____

(seal)


1/17/86
My Commission Expires:

Anna Jo Coker
Notary Public

or, _____
Authorized Personnel of the Department of Water Resources

INDEX TO ATTACHMENTS FOR
IRRIGATION USE STATEMENT OF
CLAIMANT FORM FILED BY
COTTONWOOD DITCH ASSOICATION, INC.

- Attachment 1 - Supplemental Response to 2.E. setting out a
summary of Recorded "Pre-1919" water rights
- Attachment 2 - Supplemental Response to other questions
- Attachment 3 - List of Properties receiving Water from the
Claimant
- Attachment 4 - Map of Ditch



FORMS/j2/bls

ATTACHMENT 1

SUMMARY OF RECORDED WATER RIGHTS;
SUPPLEMENTAL ANSWER TO 2.E.
STATEMENT OF CLAIMANT FORM FOR
IRRIGATION USE AS FILED BY THE
COTTONWOOD DITCH ASSOCIATION, INC.



1. Date: December 10, 1877
Amount: 3,000 Miners Inches
Intended
Diversion Point: Opposite the Peck Lake at the Old Government Dam, and extending through ranches on the west side of the Verde, a distance of 7.75 miles (2492 rods)
Recorded In: Book One of Promiscuous Records at page 317

2. Date: October 20, 1885
Amount: 500 Miners Inches
Diversion Point: 1 1/2 miles above Cottonwood P.O.
Recorded In: Book One of Mill Sites and Water Rights at pages 293 and 294

3. Date: January 28, 1895
Amount: 10,000 Miners Inches
Diversion Point: A point in Sec. 22, T16N, R3E
Recorded In: Book 2 of Mill Sites and Water Rights pages 484 to 486


4. Date: February 12, 1912
Amount: 600 Miners Inches
Recorded In: Book 6 of Mill Sites and Water Rights page 394

5. Date: February 12, 1912
Amount: 700 Miners Inches
Recorded In: Book 6 of Mill Sites and Water Rights page 395

6. Date: December 10, 1913
Amount: 100 Miners Inches
Intended
Diversion Point: NE $\frac{1}{4}$, NW $\frac{1}{4}$, and NW $\frac{1}{4}$, NE $\frac{1}{4}$ Sec. 12, T15N, R6E
Location of Use: Sec. 12, T15N, R3E
Recorded In: Book 6, Mill Sites and Water Rights page 589

ATTACHMENT 2

SUPPLEMENTAL ANSWERS TO STATEMENT
OF CLAIMANT FORM FOR
IRRIGATION USE AS FILED BY THE
COTTONWOOD DITCH ASSOCIATION, INC.



5. Domestic and Other Uses:

Currently, persons receiving water from the claimant are also using this same water for uses which could be classified as domestic in this adjudication; these uses include irrigation of lawns, and in one case, the filing of a swimming pool. See the Domestic Use claim form.

8. Places of Uses, etc.:

The claimant provides water to those lands described in Attachment 3 and further depicted in Attachment 4. While Claimant believes that both Attachments are complete, Claimant reserves the right to supplement these attachments (and this filing) if and when additional information is discovered.

Generally, the description of these lands falls within the following legal description, all such lands being south and west of the Verde River:

- a) Lands within T.16.N., R.3.E., G&SRB&M;
E $\frac{1}{2}$ of the SE $\frac{1}{4}$ of Section 21
SW $\frac{1}{4}$ of Section 22
S $\frac{1}{2}$ of the SW $\frac{1}{4}$, and the W $\frac{1}{2}$ of the SE $\frac{1}{4}$ of Section 26
NW $\frac{1}{4}$ of the NW $\frac{1}{4}$, and the S $\frac{1}{2}$ of Section 27
E $\frac{1}{2}$ of the NE $\frac{1}{4}$, and the E $\frac{1}{2}$ of the SE $\frac{1}{4}$ of Section 28
NE $\frac{1}{4}$ of the NW $\frac{1}{4}$, and N $\frac{1}{2}$ of the NE $\frac{1}{4}$ of Section 34
NW $\frac{1}{4}$, N $\frac{1}{2}$ of the SW $\frac{1}{4}$, SE $\frac{1}{4}$ of the SW $\frac{1}{4}$, W $\frac{1}{2}$ of the
NE $\frac{1}{4}$, and the W $\frac{1}{2}$ of the SE $\frac{1}{4}$ of Section 35
- b) Lands with T.15.N., R.3.E., G&SRB&M;
W $\frac{1}{2}$ of SW $\frac{1}{4}$ of Section 1
E $\frac{1}{2}$, the E $\frac{1}{2}$ of the NW $\frac{1}{2}$, and the E $\frac{1}{2}$ of the NE $\frac{1}{4}$ of
the SW $\frac{1}{4}$ of Section 2
NE $\frac{1}{4}$, and the NE $\frac{1}{4}$ of the SE $\frac{1}{4}$ of Section 11
W $\frac{1}{2}$ of the NW $\frac{1}{4}$, N $\frac{1}{2}$ of the SW $\frac{1}{4}$, SE $\frac{1}{4}$ of the SW $\frac{1}{4}$, and
the SE $\frac{1}{4}$ of Section 12
- c) Lands within T.15.N., R.4.E., G&SRB&M;
W $\frac{1}{2}$ of the SW $\frac{1}{4}$ of Section 7
NW $\frac{1}{4}$ of the NW $\frac{1}{4}$ of Section 18

These lands have a priority date of December 10, 1877, each acre being entitled to a pro-rata share of the 8,000 acre feet annually diverted from the Verde River.

9.C. Claimed Storage Right:

Cottonwood Ditch water is stored in two ponds:

1. Hamilton's or Olson's Pond

Location: SE $\frac{1}{4}$, NE $\frac{1}{4}$, NW $\frac{1}{4}$, Section 2,
T.15.N., R.3.E., G & SRB & M
Length: 270 feet
Width: 135 feet
Depth: 20 feet
Maximum Storage: 15+ acre feet
Principle Use: Irrigation

2. Fish Farm owned by Roger and Carolyn Carson

Location: NW $\frac{1}{4}$, NW $\frac{1}{4}$, NW $\frac{1}{4}$, Section 12,
T.15.N., R.3.E., G & SRB & M
Length: 300 feet
Width: 3 ponds, each 75 feet wide, total
width of 225 feet
Depth: 10 feet
Maximum Storage: 18 acre feet
Principle Use: Commercial fish farm with some
stockwater

11. No Consent to Entry:

The Claimant cannot consent to entry upon and inspection of its members lands where Claimant does not own these lands. In the event the Department of Water Resources desires to inspect any facilities owned by Claimant, please contact our attorneys as set out on the Claimant Form.



ATTACHMENT 3


LIST OF PROPERTIES CURRENTLY
RECEIVING WATER FROM CLAIMANT,
COTTONWOOD DITCH ASSOCIATION, INC.

(Note: While Claimant believes that this list is complete, properties are often transferred, subdivided, or combined without such information being provided to Claimant; Claimant reserves the right to supplement this Attachment 3 if and when additional information becomes available).



FORMS/k/bls


406-45-009C	Addis, Lee	NE4,SE4,NW4, Sec. 35,Twp.16N,R3E	3
406-20-061B } 406-20-063 } 406-20-064 }	Allen, Ed " " " "	SW4,SW4,SW4,Sec.26,Twp.16N,R3E " " " " " "	3 1/2
406-38-119	Allen Chas.	NE4,NW4, Sec.34, Twp. 16N.,R3E	1
406-13-076	Allen, Robert	NW4,SW4,NW4,Sec.12,Twp.15N,R3E	1 1/2
406-45-001W	Alfred Bros.	NW4,NW4, Sec.35, Twp.16N, R3E	9.89
406-20-061K	Anderson, Gloria	SW4,SW4,SW4,Sec.26,Twp.16N,R3E	1/2
406-20-061M } 406-45-001 }	Anderson, Steve " "	SW4,SW4,SW4,Sec.26,Twp.16N,R3E } N2,NW4, Sec.35, Twp.16N, R3E }	4.41
406-38-123	Aspetia, Ed.	NE4,NW4, Sec.34,Twp.16N, R3E	1
406-03-008	Attrell, Clifford	SE4,SW4,SE4, Sec.2,Twp.15N, R3E	2
406-07-001 } 406-45-082 } 406-45-086 } 406-45-087 }	Backus, Kent " " " " " "	SW4,SW4, Sec. 1, Twp.15N, R3E NW Cor.,NW4, Sec. 35, Twp.16N,R3E " " " "	4 1/2 1/2
406-43-064	Baker, Nancy Jo	SE4,SW4,NW4, Sec.35,Twp.16N,R3E	2
406-04-010	Bartlett, Owen	NE4,NW4, Sec. 2, Twp.15N, R3E	12 1/2
406-20-021 } 406-20-022 } 406-20-053 } 406-20-054 }	Bates, E.R. " " " " " "	SE4,SW4, Sec.26, Twp.16N, R3E } " " " " } " " " " }	1 1/2
406-47-160 } 406-47-249 } 406-47-252 } 406-47-605 }	Bell, Guilford " " " " " "	V.V.#5,Sec. 12 & 13,Twp.15N,R3E } " " " " } " " " " } " " " " }	1 2/3
406-45-007	Bennett, Don	NE4,SW4,NW4, Sec.35, Twp.16N,R3E	1 3/4
406-47-	Benson, Johanna	V.V.#5, Sec.12/13,Twp.15N,R3E	1/4
406-47-204 } 406-47-219 } 406-47-220 } 406-47-221 }	Benson, John " " " " " "	V.V.#5, Sec.12/13,Twp.15N,R3E } " " " " } " " " " } " " " " }	1/2
406-03-021D	Bentley, Robert	NE4,NE4,SW4, Sec.2,Twp.15N,R3E	3/4
406-03-020B	Bice, Barbara	SW4,NE4,SW4,Sec.2,Twp.15N,R3E	1
406-45-103A	Blackburn, Ralph	N2,SE4,NW4,Sec.35,Twp.16N,R3E	9.04
406-43-067B	Bland, Phyllis	SE4,SW4,NW4,Sec.35,Twp.16N,R3E	1/4
406-47-248	Blumenshein, Art	V.V.#5,Sec.12/13,Twp.15N,R3E	1/2
406-47-247	Blumenshein, Olive	V.V.#5,Sec.12/13,Twp.15N,R3E	1/4
406-12-014A } 406-12-014D }	Boban, Katherine " "	SE4,NE4,Sec.11,Twp.15N,R3E } " " " " }	6.78
406-20-043 } 406-20-044 }	Boren, Ervin " "	SE4,SW4,Sec.26,Twp.16N,R3E } " " " " }	1
406-45-005G	Boyle, Hugh	NW4,SW4,NW4,Sec.35,Twp.16N,R3E	2
406-04-016	Boyle, Norman	SE4,NW4,NE4,Sec.2,Twp.15N,R3E	5
406-47-254 } 406-47-255 }	Brewer, Jack " "	V.V.#5,Sec.12/13,Twp.15N,R3E } " " " " }	1/2
406-45-094	Briggs, Larry	N4Cor.,Sec.35,Twp.16N,R3E	1/2
406-47-605A	Brock, Shelby	V.V.#5,Sec.12/13,Twp.15N,R3E	1




COTTONWOOD DITCH ASS'N., INC.

2.

406-12-007	Brockett, Gary	NE4, NE4, Sec. 11, Twp. 15N, R3E	3
406-03-005	Broughton, Vera	N2, NW4, SE4, Sec. 2, Twp. 15N, R3E	5
406-12-008 } 406-12-014H }	Bullocks, Wm. B.	SE4, NE4, Sec. 11, Twp. 15N, R3E }	1 1/4
406-23-20	Burne, Michael	NW4, SE4, Sec. 28, Twp. 16N, R3E	3
406-45-044	Burns, George	SE4, SW4, Sec. 35, Twp. 16N, R3E	1 1/2
406-45-046	Burns, Nelson	SE4, SW4, Sec. 35, Twp. 16N, R3E	1 1/2
406-12-019	Burrell, Luther	SE4, SE4, NE4, Sec. 11, Twp. 15N, R3E	2 1/4
406-20-033 } 406-20-034 }	Busk, Jackson	SE4, SW4, Sec. 26, Twp. 16N, R3E }	1
406-43-001 } 406-43-001A }	Calvert, Darlene F.	SW4, NW4, Sec. 35, Twp. 16N, R3E }	1
406-45-012F	Cameron, Harold	NW4, NE4, Sec. 35, Twp. 16N, R3E	2
406-20-002 } 406-20-006 }	Camp, Carlton	SE4, SW4, Sec. 26, Twp. 16N, R3E }	1 3/4
406-37-212B	Canning, Stephen	Scott Add. Sec. 34, Twp. 16N, R3E	1/2
406-20-007 } 406-20-009 } 406-20-011 } 406-20-057D } 406-20-060 }	Carlson, Warren	SW4, SW4, Sec. 26, Twp. 16N, R3E }	1 1/2
406-13-002 } 406-13-002B }	Carson, Carolyn	NW4, NW4, Sec. 12, Twp. 15N, R3E }	3 1/4
406-13-002A	Carson, Roger	" " " "	3 1/4
406-43-002	Cech, John P.	SW4, NW4, Sec. 35, Twp. 16N, R3E	1/2
406-20-061J	Cerny, Eugene	SW4, SW4, Sec. 26, Twp. 16N, R3E	1
406-45-001C	Chambers, Chas.	NW4, NW4, Sec. 35, Twp. 16N, R3E	4
406-45-009A	Champion, Herbert	NW4, SE4, NW4, Sec. 35, Twp. 16N, R3E	1
406-47-190 } 406-47-195 }	Chancey, M.C.	V.V.#5, Sec. 12&13, Twp. 15N, R3E }	1/2
406-45-098	Christensen, John L.	N4Cor., Sec. 35, Twp. 16N, R3E	1/2
406-03-01	Clemenger, Allan		8 1/2
406-45-052	Clifford, Delbert	SW4, SW4, Sec. 35, Twp. 16N, R3E	1
406-20-018 } 406-20-057A } 406-20-058 } 406-20-065 }	Coffelt, Carl	NW4, SE4, SW4, Sec. 26, Twp. 16N, R3E }	1
406-03-006A } 406-20-016 }	Connolly, Colin (Joan)	SW4, NE4SE4, Sec. 2, Twp. 15N, R3E SE4, SW4, Sec. 26, Twp. 16N, R3E	1 3/4
406-20-015	Connolly, L.D.	SE4, SW4, Sec. 26, Twp. 16N, R3E	1/2
406-47-196	Contreras, Joe David	V.V.#5, Sec. 12&13, Twp. 15N, R3E	1/2
406-03-014 } 406-03-014A }	Conway, Joseph P.	SW4, SE4, Sec. 2, Twp. 15N, R3E }	5 2/3
406-20-040 } 406-20-041 }	Craddock, Gary	SE4, SW4, Sec. 26, Twp. 16N, R3E }	1 1/2
406-45-007 } 406-45-008 }	Crawford, Merle	SW4, NW4, Sec. 35, Twp. 16N, R3E }	3




406-04-010B	Cunningham, Robert	SW4, NE4, NW4, Sec. 2, Twp. 15N, R3E	1
406-45-004A } 406-45-005A }	Davis, Claude } " " }	NW4, SW4, NW4, Sec. 35, Twp. 16N, R3E }	2
406-45-012D	Davis, Wade	SW4, NE4, Sec. 35, Twp. 16N, R3E	1/2
406-47-203	Dayspring	V.V.#5, Sec. 12&13, Twp. 15N, R3E	1/2
406-03-006D	Dehnert, Richard	SE4, NE4, SE4, Sec. 2, Twp. 15N, R3E	1
406-45-093	Denning, Edle	N4Cor., Sec. 35, Twp. 16N, R3E	1/2
406-20-008	Dintelman, Carl	SE4, SW4, Sec. 26, Twp. 16N, R3E	1/2
406-04-056B } 406-04-059B }	Dixon, Reese } " " }	NW4, SW4, SE4, Sec. 2, Twp. 15N, R3E }	1
406-03-007	Dobyns, Erma	N2, SE4, SW4, SE4, Sec. 2, Twp. 15N, R3E	7
406-45-039	Dreviskovsky, Agnes	NE4, SW4, Sec. 35, Twp. 16N, R3E	10
406-45-091	Drye, Bryan	N4Cor., Sec. 35, Twp. 16N, R3E	1/2
406-43-057B	Dunham, David	NW4, SW4, Sec. 35, Twp. 16N, R3E	1
406-03-016	Durnez, Pauline	SW4, NW4, SE4, Sec. 2, Twp. 15N, R3E	4
406-47-605E	Dustman, Herman	V.V.#5, Sec. 12&13, Twp. 15N, R3E	1
406-20-024 } 406-20-035 }	Earnshaw, Paul } " " }	SE4, SW4, Sec. 26, Twp. 16N, R3E }	1 1/2
406-03-006C	Edson, Glenn/Susan	SW4, NE4, SE4, Sec. 2, Twp. 15N, R3E	1
406-07-003	Eggert, Robert J.	SW4, SW4, Sec. 1, Twp. 15N, R3E	2
406-20-050) 406-20-050A)	Fedderm, Ed. R.) " ")	SE4, SW4, Sec. 26, Twp. 16N, R3E)	6
406-45-001N	Feor, Louis D.	NW4, NW4, Sec. 35, Twp. 16N, R3E	1
406-03-015	Fife, Chas.	SE4, SE4, SE4, Sec. 2, Twp. 15N, R3E	1 1/2
406-20-026	Finley, Lowell	SE4, SW4, Sec. 26, Twp. 16N., R3E	1/2
406-45-001D	Fortini, Ralph	NW4, NW4, Sec. 35, Twp. 16N, R3E	1/2
406-20-049	Franquero, Lucile	SW4, SE4, Sec. 26, Twp. 16N, R3E	9 1/2
406-20-061A	Friberg Estate	SW4, SW4, Sec. 26, Twp. 16N, R3E	1
406-45-004	Gamboe, Maurice	NW4, SW4, NW4, Sec. 35, Twp. 16N, R3E	1
406-20-028	Gardner, Leo	SE4, SW4, Sec. 26, Twp. 16N, R3E	1
406-43-070 } 406-43-071 } 406-45-042 }	Gardner, Wm. D. } " " } " " }	NW4, SW4, Sec. 35, Twp. 16N, R3E } NW4NE4, SW4, Sec. 35, Twp. 16N, R3E }	1
406-20-030	Gaudy, G.	SE4, SW4, Sec. 26, Twp. 16N, R3E	1
406-45-001L	Gibbons, Thomas E.	NW4, NW4, NW4, Sec. 35, Twp. 16N, R3E	1/2
406-43-006	Gibson, Paul	SW4, NW4, Sec. 35, Twp. 16N, R3E	1/2
406-47-605C	Gilding, Ken	V.V.#5, Sec. 12&13, Twp. 15N, R3E	1/4
406-45-084	Glover, Joseph	N4Cor, Sec. 35, Twp. 16N, R3E	1/2
406-13-001A } 406-13-001B }	Gobins, John C. } " " }	NW4, NW4, NW4, Sec. 12, Twp. 15N, R3E }	3
406-47-246	Gray, James	V.V.#5, Sec. 12&13, Twp. 15N, R3E	1/4
406-34-029 & 030 406-34-031 & 033	Green, Edward " "	SW4, SW4, Sec. 27, Twp. 16N, R3E }	1



Handwritten notes and signatures in the bottom right corner, including a date '11/29/85' and other illegible markings.


COTTONWOOD DITCH ASS'N., INC.

406-13-040A	Griffith, Thomas L.	SW4,NW4,Sec.12,Twp.15N,R3E	4 1/2
406-36-010D } 406-45- }	Grimalda, Tony "	SE4,SE4,Sec.27,Twp.16N,R3E) NW4, Sec.35,Twp.16N,R3E	1 45 1/2
406-04-031 } 406-04-031A } 406-04-031B }	Groseta, Pete, Jr. " "	SW4,NE4,Sec.2,Twp.15N,R3E) " "	35 3/4
406-03-021A } 406-03-021B }	Gutierrez, Alvaro "	SW4,NE4,SE4,Sec.2,Twp.15N,R3E) "	1
406-20-042	Hackett, Kenneth	SE4,SW4,Sec.26,Twp.16N,R3E	1/2
406-47-259	Hall, Duane	NW4,Sec.12&13,Twp.15N,R3E	1/4
406-43-004	Hanna, Clyde	SW4,NW4,Sec.35,Twp.16N,R3E	1
406-37-217	Hanshaw, Wm. R.	Scott Add.,Sec.34,Twp.16N,R3E	1/4
406-04-010A } 406-04-010B }	Harper, Harry "	SW4,NE4,NW4,Sec.2,Twp.15N,R3E) "	1
406-04-063	Henderson, Clyde	NW4,SE4,SE4,Sec.2,Twp.15N,R3E	1/2
406-03-021	Heydorn, Oscar	SW4,NE4,SW4,Sec.2,Twp.15N,R3E	3/4
406-12-005 } 406-12-006 } 406-12-014G }	Hill, Clarence/Shirley " "	NE4,NE4NE4,Sec.11,Twp.15N, R3E) " "	4 1/5
406-43-065 } 406-43-067 } 406-43-068 }	Hoberg, Victor " "	SE4,SW4,NW4,Sec. 35,Twp.16N,R3E) " "	1 3/4
406-38-125	Hochderffer, Gertrude	NE4,NW4,Sec.34,Twp.16N,R3E	2
406-12-014J	Hubbard, Rod	NE4,NE4,NE4,Sec.11,Twp.15N,R3E	1 3/10
406-20-020 } 406-20-056A }	Hughes, Richard "	NW4,SE4,SW4,Sec.26,Twp.16N,R3E) "	1/2
406-45-001B	Hutton, William	S2,NW4,NW4,Sec.35,Twp.16N,R3E	2 1/2
406-42-018B } 406-42-018C }	Hyman, Bonnie "	N2,NW4,NE4,Sec.34,Twp.16N,R3E) "	7 1/2
406-20-057E } 406-20-059 } 406-20-012 }	Inman, Doris " "	NE4,SW4,SW4,Sec.26,Twp.16N,R3E) " "	1
406-45-101 } 406-45-102 }	Investments Unlimited "	SW4,NE4,NW4,Sec.35,Twp.16N,R3E) "	1.89
406-36-011	January, June	SE4,SE4,Sec.27,Twp.16N,R3E	1 1/2
406-20-010	Jennings,Dorothy R.	SE4,SW4,Sec.26,Twp.16N,R3E	1/2
406-36-010A	Jochim, Robert	SE4,SE4,Sec.27,Twp.16N,R3E	20
406-20-027	Johnson, Charlene L.	SE4,SW4,Sec.26,Twp.16N,R3E	1/2
406-43-053	Jones, James O.	NW4,SW4,Sec.35,Twp.16N,R3E	1/2
406-04-029 } 406-04-030 }	Jordan, Chas. E. "	W2,SE4,NE4,Sec.2,Twp.15N,R3E) "	25 1/4
406-04-043	Keesler, Jerrell	NE4,NE4,SW4,Sec.2,Twp.15N,R3E	1/2
406-04-011 } 406-45-040 } 406-45-045 }	Kellam, Joe I. " "	NE4,NE4,NW4,Sec.2,Twp.15N,R3E) E2,SW4,Sec.35,Twp.16N,R3E) "	32 1/2
406-36-021A } 406-36-023 }	Khalaf, Nashad "	SW4,SW4,Sec.27,Twp.16N,R3E) "	1/4



406-20-022 }
406-20-023 }
406-20-024 }
406-20-025 }
406-20-026 }
406-20-027 }
406-20-028 }
406-20-029 }
406-20-030 }

406-20-61D	King, Jessie	SW4, SW4, Sec. 26, Twp. 16N, R3E	1
406-03-010	Knoles, Thos. M., Jr.	N2, SE4, Sec. 2, Twp. 15N, R3E	1 2/3
406-12-014B	Kondler, Jean A.	SE4, NE4, Sec. 11, Twp. 15N, R3E	5.15
406-45-001J	Krois, Patrick M.	NW4, Sec. 35, Twp. 16N, R3E	1 1/4
406-20-029	Kropp, Gracie	SE4, SW4, Sec. 26, Twp. 16N, R3E	1'
406-03-013	Lawrence, G. Tod	N2, SE4, Sec. 2, Twp. 15N, R3E	2 2/3
406-45-001E	Lawry, Lee	NW4, NE4, Sec. 35, Twp. 16N, R3E	1 1/2
406-03-002 } 406-03-003 }	Lenz, Arthur " "	N2, SE4, Sec. 2, Twp. 15N, R3E }	3
406-45-012A	Lerette, Vernon	NW4, NE4, Sec. 35, Twp. 16N, R3E	2
406-13-049 } 406-13-050 } 406-13-051 }	Liljenberg, Hugo " " " "	SW4, SE4, Sec. 12, Twp. 15N, R3E } " " " " } " " " " }	1 1/2
406-45-080 } 406-45-005F }	Lovato, Archi " "	NE4, NE4, Sec. 35, Twp. 16N, R3E }	5 1'
406-13-001	Lovato, Hans	NE4, Sec. 12, Twp. 15N, R3E	2
406-12-014F	McCaughey, Ruel	NE4, NE4, Sec. 11, Twp. 15N, R3E	1 1/4
406-13-037	MacFarland, H.E.	NW4, Sec. 11, Twp. 15N, R3E	3.08
406-12-018	MacWillie, Ronald	NE4, SE4, Sec. 11, Twp. 15N, R3E	1 1/2
406-38-085	Major, Norman	NE4, NW4, Sec. 34, Twp. 16N, R3E	1
406-38-097A } 406-38-098 } 406-38-099B }	Manuel, Jeanne " " " "	NE4, NW4, Sec. 34, Twp. 16N, R3E } " " " " } " " " " }	1/2
406-36-010F	Marten, Eugene	SW4, SE4, Sec. 27, Twp. 16N, R3E	3 1/2
406-23-020	Mattos, Mamie	SE4, Sec. 28, Twp. 16N, R3E	6
406-47-200 } 406-47-201 }	McAnally, Kenneth L. " "	V.V. #5, Sec. 12 & 13, Twp. 15N, R3E }	1
406-38-096	(McClure) Hogan, M.	NE4, NW4, Sec. 34, Twp. 16N, R3E	1/2
406-13-004 } 406-13-074 }	McFadden, Wm. R. " "	S2, NW4, NW4, Sec. 12, Twp. 15N, R3E }	4
406-20-025	Mead, Chas.	SE4, SW4, Sec. 26, Twp. 16N, R3E	1
406-36-013A	Montiel, Fred	SW4, SW4, Sec. 27, Twp. 16N, R3E	1
406-20-001	(Moore) Burris, Daphne	SE4, SW4, Sec. 26, Twp. 16N, R3E	3/4
406-03-021 } 406-03-021C } 406-03-021E }	Moser, Wm. " " " "	N2, SE4, Sec. 2, Twp. 15N, R3E } " " " " } " " " " }	1
406-45-103	Newhall, Paul B.	N2, SE4, NW4, Sec. 35, Twp. 16N, R3E	3
406-20-003	Ohlwiler, Donald	SE4, SW4, Sec. 26, Twp. 16N, R3E	1/2
406-04-012 } 406-04-013 } 406-04-014 }	Olson, Edward " " " "	NW4, NE4, Sec. 2, Twp. 15N, R3E } " " " " } " " " " }	31
406-38-108	Osborn, Betty	NE4, NW4, Sec. 34, Twp. 16N, R3E	2/3
406-45-001F } 406-45-001M }	Palmer, Jerry " "	NW4, NE4, Sec. 35, Twp. 16N, R3E }	1
406-20-005	Parris, Howard	SW Cor., Sec. 26, Twp. 16N, R3E	1/2




406-20-061C)	Patterson, R. A.	SW4, SW4, SW4, Sec. 26, Twp. 16N, R3E	} 7 3/4	
406-20-061F)	" " "	" " " " " "		
406-20-061H)	" " "	" " " " " "		
406-20-061N)	" " "	" " " " " "		
406-12-015	Pavlik, John	SE4, NE4, Sec. 11, Twp. 15N, R3E	5	
406-12-014C	Pease, Harry	NE4, NE4, Sec. 11, Twp. 15N, R3E	1 1/4	
406-23-040B)	Pelton/Curran	NE4, SE4, Sec. 28, Twp. 16N, R3E	} 2	
406-23-040D)	" " "	" " " " " "		
406-23-022)	" " "	" " " " " "		
406-23-018)	" " "	" " " " " "		
406-23-011B)	" " "	" " " " " "	} 1	
406-38-120	Pemberton, Geo.	NE4, NW4, Sec. 34, Twp. 16N, R3E		1/2
406-34-116)	Pender (Gill) K.	SW4, SW4, Sec. 27, Twp. 16N, R3E		} 1
406-34-120)	" " "	" " " " " "		
406-13-073)	Pendergrass (Bacon) I.	NW4, NW4, Sec. 12, Twp. 15N, R3E	} 5.82	
406-13-003)	" " I.	" " " " " "		
406-45-011A)	Perez, Richard	SE4, NW4, Sec. 35, Twp. 16N, R3E	} 32	
406-45-011B)	" " "	" " " " " "		
406-45-011C)	" " "	" " " " " "		
406-45-041)	" " "	" " " " " "		
406-12-009)	Peters, Mos.	NE4, NE4, Sec. 11, Twp. 15N, R3E	} 2 1/4	
406-12-010)	" " "	" " " " " "		
406-20-014	Petersen, L.	SE4, SW4, Sec. 26, Twp. 16N, R3E	1/2	
406-13-038A	Pickering, John	SW4, NW4, Sec. 12, Twp. 15N, R3E	1.56	
406-04-060)	Planedon, Bill	SE4, SE4, Sec. 2, Twp. 15N, R3E	} 1	
406-04-061A)	" " "	" " " " " "		
406-45-001G	Porter, Helen K.	NW4, NW4, Sec. 35, Twp. 16N, R3E	3/4	
406-43-066A	Potter, Janis	SW4, NW4, Sec. 35, Twp. 16N, R3E	1	
406-38-086	Powell, Gail	NE4, NW4, Sec. 34, Twp. 16N, R3E	1/2	
406-47-	Queen Creek Land	V. V. #5, Sec. 12&13, Twp. 15N, R3E	38 1/4	
406-20-017	Ramsey, Ronald	SE4, SW4, Sec. 26, Twp. 16N, R3E	1/2	
406-45-001Q	Randall, James C.	NW4, NW4, Sec. 35, Twp. 16N, R3E	1 1/2	
406-47-198	Ransom, John	V. V. #5, Sec. 12&13, Twp. 15N, R3E	1/4	
406-43-074A	Rayhorn, Darrell	NW4, SW4, Sec. 35, Twp. 16N, R3E	1/2	
406-38-121	Razo, John	NE4, NW4, Sec. 34, Twp. 16N, R3E	1	
406-38-122	Razo, Tony	NE4, NW4, Sec. 34, Twp. 16N, R3E	1	
406-38-109	Rees, Thomas	NE4, NW4, Sec. 34, Twp. 16N, R3E	1	
406-03-017)	Reeves, Robert	N2, N2, SE4, Sec. 2, Twp. 15N, R3E	} 10	
406-03-018)	" " "	" " " " " "		
406-23-021	Renner, Paul	NE4, SE4, Sec. 28, Twp. 16N, R3E	5	
406-01-017	Riha, Edward	NW4, NW4, Sec. 2, Twp. 16N, R3E	1	
406-20-031	Riha Trust	SE4, SW4, Sec. 26, Twp. 16N, R3E	2	
406-20-032	Rivera, Anthony	SE4, SW4, Sec. 26, Twp. 16N, R3E	1/2	
406-37-218	Robinson, John	Scott Add., Sec. 34, Twp. 16N, R3E	1 1/2	
406-04-016	Rocha, Felix	NW4, NE4, Sec. 2, Twp. 15N, R3E	1/2	
406-38-075	Rosenberg, Katherine	NE4, NW4, Sec. 34, Twp. 16N, R3E	1/2	

COTTONWOOD DITCH ASS'N., INC.

406-04-015	Rountree, Rufus	NW4, NE4, Sec. 2, Twp. 15N, R3E	10
406-04-061	Russell, John B.	NE4, NW4, SE4, Sec. 2, Twp. 15N, R3E	3
406-13-046B	Ryan, Darwin	NW4, SW4, Sec. 12, Twp. 15N, R3E	1 1/2
406-13-043	Ryan, Maurice	NW4, SW4, Sec. 12, Twp. 15N, R3E	23
406-13-044		" " " "	
406-13-045A		" " " "	
406-13-045B		" " " "	
406-12-020		NE4, SE4, Sec. 11, Twp. 15N, R3E	
406-12-025D		" " " "	
406-12-025K	" " " "		
406-12-026	" " " "		
406-04-062	Safley, Don	SW4, SE4, Sec. 2, Twp. 15N, R3E	3
406-07-004	Samletzki, Joe	SW4, SW4, Sec. 1, Twp. 15N, R3E	2
406-22-215	Santillan, Alice	SE4, SE4, Sec. 28, Twp. 16N, R3E	1/2
406-20-037	Schneider, Gene B.	SE4, SW4, Sec. 26, Twp. 16N, R3E	1/2
406-43-069	Scroggins, Thomas	NW4, SW4, Sec. 35, Twp. 16N, R3E	3/4
406-14-066	See, Jo	SW4, NW4, Sec. 35, Twp. 16N, R3E	1
406-42-018A	Selna/Mongini Invest	NW4, NE4, Sec. 34, Twp. 16N, R3E	2
406-20-051	Shankland, Jon	SE4, SW4, Sec. 26, Twp. 16N, R3E	2
406-20-052		" " " "	
406-20-057C		" " " "	
406-42-014	Siler, Carl	NE4, NW4, Sec. 34, Twp. 16N, R3E	19 1/3
406-36-012		SE4, SW4, Sec. 27, Twp. 16N, R3E	
406-43-005	Simon, Ronald	SW4, NW4, Sec. 35, Twp. 16N, R3E	1/2
406-45-101	Sommer, Walter	N2, NW4 Sec. 35, Twp. 16N, R3E	1
406-45-046A	Stadelman/Snowden	SW4, SE4, Sec. 35, Twp. 16N, R3E	7
406-07-002	Steffensen, Don	SW4, SW4, Sec. 1, Twp. 16N, R3E	2
406-43-074	Stone, Geo. P.	NW4, SW4, Sec. 35, Twp. 16N, R3E	1/2
406-45-043A	Sullivan, Jack	NE4, SW4, Sec. 35, Twp. 16N, R3E	3 1/2
406-45-043B		" " " "	
406-03-004	Swanson, Ramon	N2, SE4, Sec. 7, Twp. 15N, R3E	10
406-03-004A		" " " "	
406-45-012E	Tanner, Marianne	NW4, NE4, Sec. 35, Twp. 16N, R3E	1/2
406-12-017A	Tevis, Art	SE4, NE4, Sec. 11, Twp. 15N, R3E	2 1/4
406-12-019A		" " " "	
406-12-017B	Tevis, Diana	SE4, NE4, Sec. 11, Twp. 15N, R3E	1
406-45-012B	Thornburg, Ernest	NW4, NE4, Sec. 35, Twp. 16N, R3E	3
406-38-128	Torrez, Louisa	NE4, NW4, Sec. 34, Twp. 16N, R3E	2
406-38-129		" " " "	
406-36-010	Town of Cottonwood	SE4, SE4, Sec. 27, Twp. 16N, R3E	22
406-36-010C		" " " "	
406-36-010E		" " " "	
406-47-	Trimble/Daniels	V.V.#5, Sec. 12&13, Twp. 15N, R3E	1/4
406-45-007A	Uglov/Williamson	NE4, SW4, NW4, Sec. 35, Twp. 16N, R3E	1

Attachment 3



406-20-010
406-20-011
406-20-012
406-20-013
406-20-014
406-20-015
406-20-016
406-20-017
406-20-018
406-20-019
406-20-020


406-04-057 } 406-04-057C } 406-04-057D } 406-04-057H }	U.V.X. Farms " " " " " "	S2,SE4,Sec.2,Twp.15N,R3E } " " " " } " " " " } " " " " }	58 1/4
406-13-041 } 406-13-042 }	Vance, Jean " "	S2,SW4,NW4,Sec.12,Twp.15N,R3E } " " " " }	6
406-45-009F	(Vanderholf)Gerken S.	NE4,SE4,NW4,Sec.35,Twp.16N,R3E	3
406-13-004A } 406-13-075 }	Vaughter, W.T. " "	N2,SW4,NW4,Sec.12,Twp.15N, R3E } " " " " }	4
406-45-082 } 406-45-083 } 406-45-084 } 406-45-085 } 406-45-086 } 406-45-087 } 406-45-088 } 406-45-093 } 406-45-094 } 406-45-097 }	V.V. Farms " " " " " " " " " " " " " " " " " "	NE4,NE4,Sec.35,Twp.16N,R3E } " " " " } " " " " } " " " " } " " " " } " " " " } " " " " } " " " " } " " " " } " " " " }	3
406-47-	Vickers, James T.	V.V.#5,Sec.12&13,Twp.15N,R3E	1/4
406-43-073 } 406-45-043C }	Victorino, Sheila " "	NW4,SW4,Sec.35,Twp.16N,R3E } NE4,SW4,Sec.35,Twp.16N,R3E }	4 3/4
406-45-003	Vinyard, Gene	NW4,NW4,Sec.35,Twp.16N,R3E	2 3/8
406-13-038	Viotti Investments	SW4,SW4,NW4,Sec.12,Twp.15N,R3E	3
406-47-223 } 406-47-224 }	Vredevoogd, Jene " "	V.V.#5,Sec.12&13,Twp.15N,R3E } " " " " }	1/2
406-20-019	Walker, Wm. R.	SE4,SW4,Sec.26,,Twp.16N,R3E	1/2
406-03-001	Ware, Chas.	SE4,SW4,SE4,Sec.2,Twp.15N,R3E	2
406-03-009 } 406-03-009A } 406-03-009B }	Webb, Mary K. " " " "	SE4,NW4,SE4,Sec.2,Twp.15N,R3E } " " " " } " " " " }	3 1/2
406-47-245	Williams, Wm. F.	V.V.#5,Sec.12&13,Twp.15N,R3E	1/2
406-13-040	Wilson, John C.	SW4,SW4,NW4,Sec.12,Twp.15N,R3E	1/2
406-20-036	Wolstencroft/Pohlman	SE4,SW4,Sec.26,Twp.16N,R3E	1/2
406-20-013	Wombacher, Bill	SE4,SW4,Sec.26,Twp.16N,R3E	1/2
406-20-061C	Wood, Gene & Pat	SW4,SW4,Sec.26,Twp.16N,R3E	2
406-45-012	Wood, Reid	NW4,NE4,Sec.35,Twp.16N,R3E	2
406-43-001B	Wright, Doug. & Kathy	SW4,NW4,Sec.35,Twp.16N,R3E	1/2
406-45-002A } 406-45-002B } 406-45-002C }	Wright, Walter " " " "	NW4,NW4,Sec.35,Twp.16N,R3E } " " " " } " " " " }	2 3/8
406-20-061E	Zitko, Terrel	SW4,SW4,Sec.26,Twp.16N,R3E	1
406-07-005) 406-07-006)	Zuercher, Leo " "	NW4,SW4,SW4,Sec.1,Twp.15N,R3E } " " " " }	1
406-12-011) 406-12-012) 406-12-013)	Hutton, William " " " "	NE4,SE4,Sec.11,Twp.15N,R3E } " " " " } " " " " }	2.18



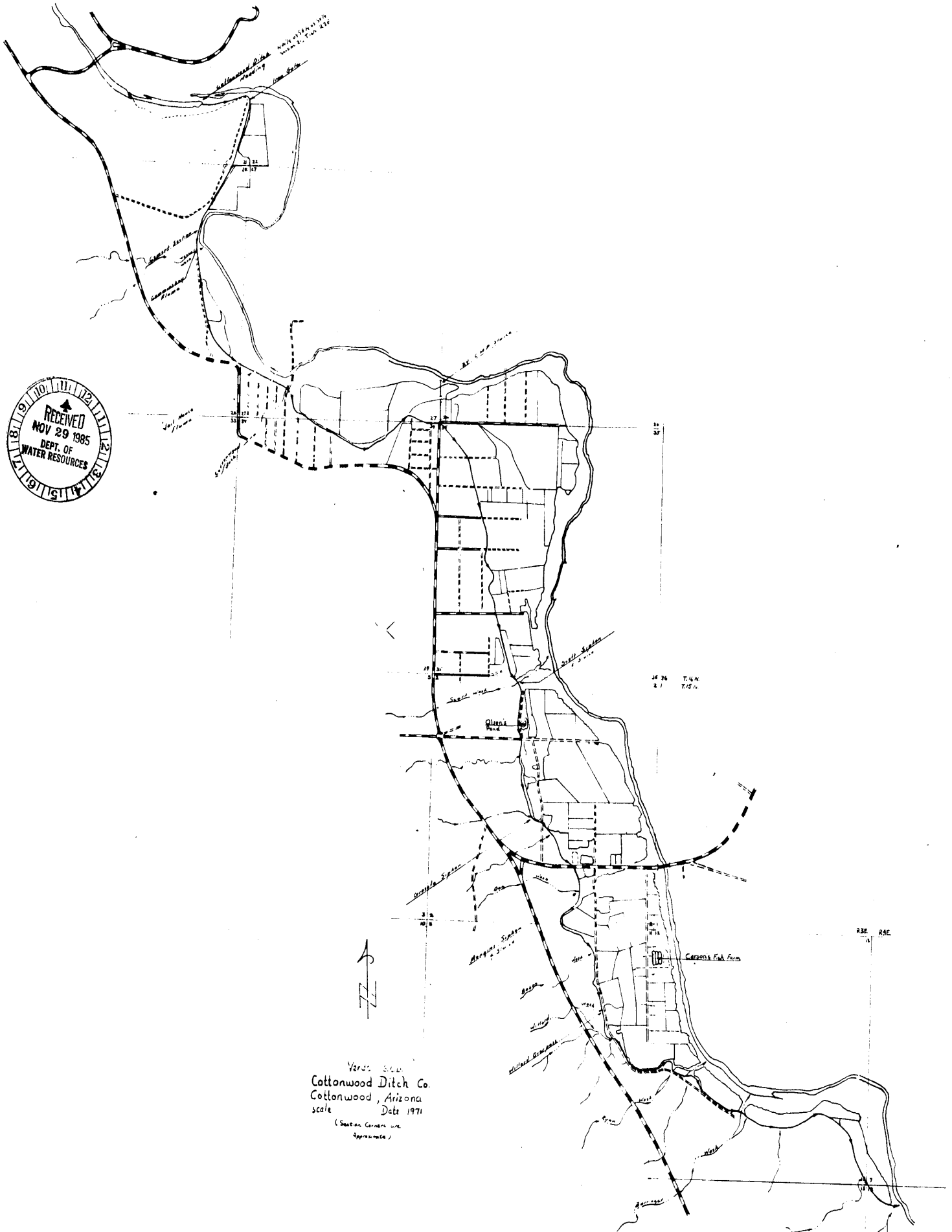
ATTACHMENT 4

MAP OF COTTONWOOD DITCH

(Note: While Claimant believes that this map is complete, Claimant reserves the right to supplement this Attachment 4 if and when additional information becomes available.)



FORMS/k/bls



RECEIVED
 NOV 29 1985
 DEPT. OF
 WATER RESOURCES

Vertical Scale
 Cottonwood Ditch Co.
 Cottonwood, Arizona
 scale
 (Section Corners are
 Approximate)

STATEMENT OF CLAIMANT FORM FOR OTHER USES¹

File No. 39:	<u>49466</u>
Date Filed:	<u>11-29-85</u>
WFN	



VERDE RIVER WATERSHED SUPERIOR COURT OF MARICOPA COUNTY

- 1. Claimant Name:** COTTONWOOD DITCH ASSOCIATION, INC.
Claimant Address: P. O. Box 445 City Cottonwood
 State: AZ Zip Code 86326 Telephone 634-8887 (Secretary)
- 2. Basis of Claim:**

 - Appropriation Right acquired prior to June 12, 1919. 1974 Water Rights Registration Act Registry No. 36-48594, incorporated by reference herein.
 - Appropriation Right acquired after June 12, 1919. Application No. _____, Permit No. _____, or Certificate of Water Right No. _____
 - Decreed water right. Principal litigants, court, date and case no.: Willard v. Willard, Yavapai County Cause No. 2577, filed June 27, 1896.
 - Right to withdraw groundwater.
 - Other, describe: (See Attachment 1 for Summary of Recorded Water Rights)
- 3. Claimed Priority Date:** Dec. 10, 1877 (month/day/year)
 (See also Attachment 1)
- 4. Use:**

A. <input type="checkbox"/> Municipal	E. <input checked="" type="checkbox"/> Recreation, Fish & Wildlife
B. <input checked="" type="checkbox"/> Commercial or Industrial	F. <input type="checkbox"/> Other, describe: _____
C. <input type="checkbox"/> Mining	_____
D. <input checked="" type="checkbox"/> Stockwatering other than from a stockpond	_____
- 5. Source of Water:**

 - Stream: name Verde River, tributary to Salt River
 - Spring: name _____, tributary to _____
 - Lake or Reservoir: name _____, tributary to _____
 - Groundwater
- 6. Legal description of the Point of Diversion:** (attach additional sheet if required)
NW ¼, SE ¼, SE ¼, Section 21, Township 16 N/S, Range 3 E/W
- 7. If there are Irrigation, Domestic or Stockpond uses also supplied from the Point of Diversion, describe:**
(See Irrigation Use Claimant Form and Domestic Use Claim Forms as filed by Claimant).
- 8. Means of Diversion:**

 - Instream pump
 - Gravity flow into ditch, canal or pipeline.
 - Well: Arizona State Land Department, Arizona Water Commission or Arizona Department of Water Resources Intent to Drill File No. _____
 - Other, describe _____

¹See Instructions for explanation of uses in this category

9. Means of Conveyance:

A. Ditch, canal or pipeline. If the means of conveyance is owned and/or operated by some other entity, please give name and address: _____

B. Other, describe: _____

10. Place of Use, if other than point of diversion: (attach additional sheet if required)

County Yavapai

Legal Subdivision	Section	Township	Range
(See Attachments 2, 3 and 4)	_____	_____N/S	_____E/W
_____	_____	_____N/S	_____E/W

11. Claimed Right:

A. Maximum Flow Rate: 60 cubic-feet per second
 gallons per minute
Diverted Arizona miner's inches

B. Annual Volume of Water ~~used~~ 8,000 acre-feet diverted; total of all uses

C. Storage Right: See Attachment 2 acre-feet

12. Attach photographs, maps or sketches necessary to show the point of diversion, storage reservoir(s), place(s) of use and means of conveyance. (See Attachment 4)

13. It may be necessary for a representative from the Department of Water Resources to inspect the diversion, conveyance and place of use. Your signature following will grant permission to enter your property for the purpose of inspection: Signature of Claimant. (See Attachment 2)

14. Should it be necessary for a representative of the Department to contact you as the claimant or your representative, are there any special instructions regarding time of day or address to aid in locating the specified person? Contact our attorneys as set out below.

15. Attach Filing Fee to Form. Mail form(s) and fee(s) to: Department of Water Resources, P.O. Box 2920, Phoenix, AZ 85062.

16. Additional comments: Copies of all documents, pleadings, notices, etc., should be sent to our attorneys, Robert S. Lynch/Carlos D. Ronstadt, c/o Ellis, Baker, Lynch, Clark & Porter, P.C., P.O. Box 16450, Phoenix, AZ 85011; (602) 956-8878.

(attach additional sheet if required)

17. Notarized Statement:

I (We), Maurice L. Lyon
the claimant(s) named in this claim, do hereby certify under penalty of perjury, that the information contained and statements made herein are to the best of my(our) knowledge and belief true, correct and complete.

Maurice L. Lyon

(seal)

1/17/86
My Commission Expires:

Anna Jo Coker
Notary Public

or, _____
Authorized Personnel of the Department of Water Resources

INDEX TO ATTACHMENTS FOR
OTHER USE STATEMENT OF
CLAIMANT FORM FILED BY
COTTONWOOD DITCH ASSOICATION, INC.

Attachment 1 - Supplemental Response to 2.E. setting out a
summary of Recorded "Pre-1919" water rights

Attachment 2 - Supplemental Response to other questions

Attachment 3 - List of Properties receiving Water from the
Claimant

Attachment 4 - Map of Ditch

FORMS/j4/bls

ATTACHMENT 1

SUMMARY OF RECORDED WATER RIGHTS;
SUPPLEMENTAL ANSWER TO 2.E.
STATEMENT OF CLAIMANT FORM FOR
OTHER USES' AS FILED BY THE
COTTONWOOD DITCH ASSOICATION, INC.

1. Date: December 10, 1877
Amount: 3,000 Miners Inches
Intended
Diversion Point: Opposite the Peck Lake at the Old Government Dam, and extending through ranches on the west side of the Verde, a distance of 7.75 miles (2492 rods)
Recorded In: Book One of Promiscuous Records at page 317
2. Date: October 20, 1885
Amount: 500 Miners Inches
Diversion Point: 1 1/2 miles above Cottonwood P.O.
Recorded In: Book One of Mill Sites and Water Rights at pages 293 and 294
3. Date: January 28, 1895
Amount: 10,000 Miners Inches
Diversion Point: A point in Sec. 22, T16N, R3E
Recorded In: Book 2 of Mill Sites and Water Rights pages 484 to 486
4. Date: February 12, 1912
Amount: 600 Miners Inches
Recorded In: Book 6 of Mill Sites and Water Rights page 394
5. Date: February 12, 1912
Amount: 700 Miners Inches
Recorded In: Book 6 of Mill Sites and Water Rights page 395
6. Date: December 10, 1913
Amount: 100 Miners Inches
Intended
Diversion Point: NE $\frac{1}{4}$, NW $\frac{1}{4}$, and NW $\frac{1}{4}$, NE $\frac{1}{4}$ Sec. 12, T15N, R6E
Location of Use: Sec. 12, T15N, R3E
Recorded In: Book 6, Mill Sites and Water Rights page 589

ATTACHMENT 2

SUPPLEMENTAL ANSWERS TO STATEMENT
OF CLAIMANT FORM FOR
OTHER USE AS FILED BY THE
COTTONWOOD DITCH ASSOCIATION, INC.

4. Use:

Other uses upon which claimant is filing include:

Stockwatering - approximately 500 head are watered from the Cottonwood Ditch and its related facilities.

Commercial - Cottonwood Ditch Water is used to fill, operate and maintain the fish farm located in the NE $\frac{1}{4}$ of the NE $\frac{1}{4}$ of Section 12, T.15.N., R.3.E., G & SRB & M

Fish & Wildlife - See above.

5. Domestic and Other Uses:

Currently, persons receiving water from the claimant are also using this same water for uses which could be classified as domestic in this adjudication; these uses include irrigation of lawns, and in one case, the filing of a swimming pool. See the Domestic Use claim form.

10. Places of Uses, etc.:

The claimant provides water to those lands described in Attachment 3 and further depicted in Attachment 4. While Claimant believes that both Attachments are complete, Claimant reserves the right to supplement these attachments (and this filing) if and when additional information is discovered.

Generally, the description of these lands falls within the following legal description, all such lands being south and west of the Verde River:

- a) Lands within T.16.N., R.3.E., G&SRB&M;
E $\frac{1}{2}$ of the SE $\frac{1}{4}$ of Section 21
SW $\frac{1}{4}$ of Section 22
S $\frac{1}{2}$ of the SW $\frac{1}{4}$, and the W $\frac{1}{2}$ of the SE $\frac{1}{4}$ of Section 26
NW $\frac{1}{4}$ of the NW $\frac{1}{4}$, and the S $\frac{1}{2}$ of Section 27
E $\frac{1}{2}$ of the NE $\frac{1}{4}$, and the E $\frac{1}{2}$ of the SE $\frac{1}{4}$ of Section 28
NE $\frac{1}{4}$ of the NW $\frac{1}{4}$, and N $\frac{1}{2}$ of the NE $\frac{1}{4}$ of Section 34
NW $\frac{1}{4}$, N $\frac{1}{2}$ of the SW $\frac{1}{4}$, SE $\frac{1}{4}$ of the SW $\frac{1}{4}$, W $\frac{1}{2}$ of the
NE $\frac{1}{4}$, and the W $\frac{1}{2}$ of the SE $\frac{1}{4}$ of Section 35

ATTACHMENT 2

Page 2

- b) Lands with T.15.N., R.3.E., G&SRB&M;
W $\frac{1}{2}$ of SW $\frac{1}{4}$ of Section 1
E $\frac{1}{2}$, the E $\frac{1}{2}$ of the NW $\frac{1}{2}$, and the E $\frac{1}{2}$ of the NE $\frac{1}{4}$ of
the SW $\frac{1}{4}$ of Section 2
NE $\frac{1}{4}$, and the NE $\frac{1}{4}$ of the SE $\frac{1}{4}$ of Section 11
W $\frac{1}{2}$ of the NW $\frac{1}{4}$, N $\frac{1}{2}$ of the SW $\frac{1}{4}$, SE $\frac{1}{4}$ of the SW $\frac{1}{4}$, and
the SE $\frac{1}{4}$ of Section 12
- c) Lands within T.15.N., R.4.E., G&SRB&M;
W $\frac{1}{2}$ of the SW $\frac{1}{4}$ of Section 7
NW $\frac{1}{4}$ of the NW $\frac{1}{4}$ of Section 18

These lands have a priority date of December 10, 1877, each acre being entitled to a pro-rata share of the 8,000 acre feet annually diverted from the Verde River.

11. Claimed Right:

- A. The maximum flow rate and annual volume diverted are the total amounts currently diverted by Claimant; Other uses are estimated at about 40 acre-feet of the 8,000 acre-feet so claimed.

C. Claimed Storage Right:

Cottonwood Ditch water is stored in two ponds:

1. Hamilton's or Olson's Pond

Location: SE $\frac{1}{4}$, NE $\frac{1}{4}$, NW $\frac{1}{4}$, Section 2,
T.15.N., R.3.E., G & SRB & M
Length: 270 feet
Width: 135 feet
Depth: 20 feet
Maximum Storage: 15+ acre feet
Principle Use: Irrigation

2. Fish Farm owned by Roger and Carolyn Carson

Location: NW $\frac{1}{4}$, NW $\frac{1}{4}$, NW $\frac{1}{4}$, Section 12,
T.15.N., R.3.E., G & SRB & M
Length: 300 feet
Width: 3 ponds, each 75 feet wide, total
width of 225 feet
Depth: 10 feet
Maximum Storage: 18 acre feet
Principle Use: Commercial fish farm with some
stockwater

13. No Consent to Entry:

The Claimant cannot consent to entry upon and inspection of its members lands where Claimant does not own these lands. In the event the Department of Water Resources desires to inspect any facilities owned by Claimant, please contact our attorneys as set out on the Claimant Form.

ATTACHMENT 3

LIST OF PROPERTIES CURRENTLY
RECEIVING WATER FROM CLAIMANT,
COTTONWOOD DITCH ASSOCIATION, INC.

(Note: While Claimant believes that this list is complete, properties are often transferred, subdivided, or combined without such information being provided to Claimant; Claimant reserves the right to supplement this Attachment 3 if and when additional information becomes available).

1.

406-45-009C	Addis, Lee	NE4,SE4,NW4, Sec. 35,Twp.16N,R3E	3
406-20-061B } 406-20-063 } 406-20-054 }	Allen, Ben " " " "	SW4,SW4,SW4,Sec.26,Twp.16N,R3E " " " " " "	3 1/2
406-38-119	Allen, Chas.	NE4,NW4, Sec.34, Twp. 16N.,R3E	1
406-13-076	Allen, Robert W.	NW4,SW4,NW4,Sec.12,Twp.15N,R3E	1 1/2
406-45-001W	Allred Bros.	NW4,NW4, Sec.35, Twp.16N, R3E	9.89
406-20-061K	Anderson, Gloria	SW4,SW4,SW4,Sec.26,Twp.16N,R3E	1/2
406-20-061M } 406-45-001 }	Anderson, Steve " "	SW4,SW4,SW4,Sec.26,Twp.16N,R3E } N2,NW4, Sec.35, Twp.16N, R3E }	4.41
406-38-123	Aspetia, Ed.	NE4,NW4, Sec.34,Twp.16N, R3E	1
406-03-008	Attrell, Clifford	SE4,SW4,SE4, Sec.2,Twp.15N, R3E	2
406-07-001 } 406-45-082 } 406-45-086 } 406-45-087 }	Backus, Kent " " " " " "	SW4,SW4, Sec. 1, Twp.15N, R3E NW Cor.,NW4, Sec. 35, Twp.16N,R3E " " " " " " " "	4 1/2 1/2 1/2
406-43-064	Baker, Nancy Jo	SE4,SW4,NW4, Sec.35,Twp.16N,R3E	2
406-04-010	Bartlett, Owen	NE4,NW4, Sec. 2, Twp.15N, R3E	12 1/2
406-20-021 } 406-20-022 } 406-20-053 } 406-20-054 }	Bates, E.R. " " " " " "	SE4,SW4, Sec.26, Twp.16N, R3E } " " " " } " " " " }	1 1/2
406-47-160 } 406-47-249 } 406-47-252 } 406-47-605 }	Bell, Guilford " " " " " "	V.V.#5,Sec. 12 & 13,Twp.15N,R3E } " " " " } " " " " } " " " " }	1 2/3
406-45-007	Bennett, Don	NE4,SW4,NW4, Sec.35, Twp.16N,R3E	1 3/4
406-47-	Benson, Johanna	V.V.#5, Sec.12/13,Twp.15N,R3E	1/2
406-47-204 } 406-47-219 } 406-47-220 } 406-47-221 }	Benson, John " " " " " "	V.V.#5, Sec.12/13,Twp.15N,R3E } " " " " } " " " " } " " " " }	1/2
406-03-021D	Bentley, Robert	NE4,NE4,SE4, Sec.2,Twp.15N,R3E	3/4
406-03-020B	Bice, Barbara	SW4,NE4,SE4,Sec.2,Twp.15N,R3E	1
406-45-103A	Blackburn, Ralph	N2,SE4,NW4,Sec.35,Twp.16N,R3E	9.04
406-43-067B	Bland, Phyllis	SE4,SW4,NW4,Sec.35,Twp.16N,R3E	1/2
406-47-248	Blumenshein, Art	V.V.#5,Sec.12/13,Twp.15N,R3E	1/2
406-47-247	Blumenshein, Olive	V.V.#5,Sec.12/13,Twp.15N,R3E	1/2
406-12-014A } 406-12-014D }	Boban, Katherine " "	SE4,NE4,Sec.11,Twp.15N,R3E } " " " " }	6.78
406-20-043 } 406-20-044 }	Boren, Ervin " "	SE4,SW4,Sec.26,Twp.16N,R3E } " " " " }	1
406-45-005C	Boyle, Hugh	NW4,SW4,NW4,Sec.35,Twp.16N,R3E	2
406-04-016	Boyle, Norman	SE4,NW4,NE4,Sec.2,Twp.15N,R3E	5
406-47-254 } 406-47-255 }	Brewer, Jack " "	V.V.#5,Sec.12/13,Twp.15N,R3E } " " " " }	1/2
406-45-094	Briggs, Larry	N4Cor.,Sec.35,Twp.16N,R3E	1/2
406-47-605A	Brock, Shelby	V.V.#5,Sec.12/13,Twp.15N,R3E	1

406-12-007	Brockett, Harry	NE4, NE4, Sec. 11, Twp. 15N, R3E	3
406-03-005	Broughton, Vera	N2, NW4, SE4, Sec. 2, Twp. 15N, R3E	5
406-12-008 } 406-12-014H }	Bullock, Wm. B. " "	SE4, NE4, Sec. 11, Twp. 15N, R3E } " " " " " " }	1 1/2
406-23-20	Burnett, Michael	NE4, SE4, Sec. 28, Twp. 16N, R3E	3
406-45-044	Burns, Geo.	SE4, SW4, Sec. 35, Twp. 16N, R3E	1 1/2
406-45-046	Burns, Nelson	SE4, SW4, Sec. 35, Twp. 16N, R3E	1 1/2
406-12-019	Burrell, Luther	SE4, SE4, NE4, Sec. 11, Twp. 15N, R3E	2 1/2
406-20-033 } 406-20-034 }	Busk, Jackson " "	SE4, SW4, Sec. 26, Twp. 16N, R3E } " " " " " " }	1
406-43-001 } 406-43-001A }	Calvert, Darlene F. " " "	SW4, NW4, Sec. 35, Twp. 16N, R3E } " " " " " " }	1
406-45-012F	Cameron, Harold	NW4, NE4, Sec. 35, Twp. 16N, R3E	2
406-20-002 } 406-20-006 }	Camp, Carlton " "	SE4, SW4, Sec. 26, Twp. 16N, R3E } " " " " " " }	1 3/4
406-37-212B	Canning, Stephen	Scott Add. Sec. 34, Twp. 16N, R3E	1/2
406-20-007 } 406-20-009 } 406-20-011 } 406-20-057D } 406-20-060 }	Carlson, Warren " " " " " " " "	SW4, SW4, Sec. 26, Twp. 16N, R3E } " " " " " " } " " " " " " } " " " " " " } " " " " " " }	1 1/2
406-13-002 } 406-13-002B }	Carson, Carolyn " "	NW4, NW4, Sec. 12, Twp. 15N, R3E } " " " " " " }	3 1/2
406-13-002A	Carson, Roger	" " " "	3 1/2
406-43-002	Cech, John P.	SW4, NW4, Sec. 35, Twp. 16N, R3E	1/2
406-20-061J	Cerny, Eugene	SW4, SW4, Sec. 26, Twp. 16N, R3E	1
406-45-001C	Chambers, Chas.	NW4, NW4, Sec. 35, Twp. 16N, R3E	4
406-45-009A	Champion, Herbert	NW4, SE4, NW4, Sec. 35, Twp. 16N, R3E	1
406-47-190 } 406-47-195 }	Chancey, M.C. " "	V.V.#5, Sec. 12&13, Twp. 15N, R3E } " " " " " " }	1/2
406-45-098	Christensen, John L.	N4Cor., Sec. 35, Twp. 16N, R3E	1/2
406-03-01	Clemenger, Allan		8 1/2
406-45-052	Clifford, Delbert	SW4, SW4, Sec. 35, Twp. 16N, R3E	1
406-20-018 } 406-20-057A } 406-20-058 } 406-20-065 }	Coffelt, Carl " " " " " "	NW4, SE4, SW4, Sec. 26, Twp. 16N, R3E } " " " " " " } " " " " " " } " " " " " " }	1
406-03-006A } 406-20-016 }	Connolly, Colin (Joan) " " "	SW4, NE4SE4, Sec. 2, Twp. 15N, R3E } SE4, SW4, Sec. 26, Twp. 16N, R3E }	1 3/4
406-20-015	Connolly, L.D.	SE4, SW4, Sec. 26, Twp. 16N, R3E	1/2
406-47-196	Contreras, Joe David	V.V.#5, Sec. 12&13, Twp. 15N, R3E	1/2
406-03-014 } 406-03-014A }	Conway, Joseph P. " "	SW4, SE4, Sec. 2, Twp. 15N, R3E } " " " " " " }	5 2/3
406-20-040 } 406-20-041 }	Craddock, Gary " "	SE4, SW4, Sec. 26, Twp. 16N, R3E } " " " " " " }	1 1/2
406-45-007 } 406-45-008 }	Crawford, Merle " "	SW4, NW4, Sec. 35, Twp. 16N, R3E } " " " " " " }	3

406-04-010B	Cunningham, Robert	SW4, NE4, NW4, Sec. 2, Twp. 15N, R3E	1
406-45-004A } 406-45-005A }	Davis, Claude T.	NW4, SW4, NW4, Sec. 35, Twp. 16N, R3E }	2
406-45-012D	Davis, Wayne	S2, NW4, NE4, Sec. 35, Twp. 16N, R3E	$\frac{1}{2}$
406-47-203	Dayspring, Chas.	V.V.#5, Sec. 12&13, Twp. 15N, R3E	$\frac{1}{2}$
406-03-006D	Dehnert, Richard	SE4, NE4, SE4, Sec. 2, Twp. 15N, R3E	1
406-45-093	Denning, Eddie	N4Cor., Sec. 35, Twp. 16N, R3E	$\frac{1}{2}$
406-20-008	Dintelman, Carroll	SE4, SW4, Sec. 26, Twp. 16N, R3E	$\frac{1}{2}$
406-04-056B } 406-04-059B }	Dixon, Reese " "	NW4, SW4, SE4, Sec. 2, Twp. 15N, R3E }	1
406-03-007	Dobyns, Erma	N2, SE4, SW4, SE4, Sec. 2, Twp. 15N, R3E	7
406-45-039	Dreviskovky, Agnes	NE4, SW4, Sec. 35, Twp. 16N, R3E	10
406-45-091	Drye, Bryan	N4Cor., Sec. 35, Twp. 16N, R3E	$\frac{1}{2}$
406-43-057B	Dunham, David	NW4, SW4, Sec. 35, Twp. 16N, R3E	1
406-03-016	Durnez, Pauline	SW4, NW4, SE4, Sec. 2, Twp. 15N, R3E	4
406-47-605E	Dustman, Herman	V.V.#5, Sec. 12&13, Twp. 15N, R3E	1
406-20-024 } 406-20-035 }	Earnshaw, Paul " "	SE4, SW4, Sec. 26, Twp. 16N, R3E }	1 $\frac{1}{2}$
406-03-006C	Edson, Glenn/Susan	SW4, NE4, SE4, Sec. 2, Twp. 15N, R3E	1
406-07-003	Eggert, Robert J.	SW4, SW4, Sec. 1, Twp. 15N, R3E	2
406-20-050) 406-20-050A)	Fedderm, Ed. R. " "	SE4, SW4, Sec. 26, Twp. 16N, R3E)	6
406-45-001N	Feor, Louis D.	NW4, NW4, Sec. 35, Twp. 16N, R3E	1
406-03-015	Fife, Chas.	SE4, SE4, SE4, Sec. 2, Twp. 15N, R3E	1 $\frac{1}{2}$
406-20-026	Finley, Lowell	SE4, SW4, Sec. 26, Twp. 16N, R3E	$\frac{1}{2}$
406-45-001D	Fortini, Ralph	NW4, NW4, Sec. 35, Twp. 16N, R3E	$\frac{1}{2}$
406-20-049	Franquero, Lucile	SW4, SE4, Sec. 26, Twp. 16N, R3E	9 $\frac{1}{2}$
406-20-061A	Friberg Estate	SW4, SW4, Sec. 26, Twp. 16N, R3E	1
406-45-004	Gamboe, Maurice	NW4, SW4, NW4, Sec. 35, Twp. 16N, R3E	1
406-20-028	Gardner, Leo	SE4, SW4, Sec. 26, Twp. 16N, R3E	1
406-43-070 } 406-43-071 } 406-45-042 }	Gardner, Wm. D. " " " "	NW4, SW4, Sec. 35, Twp. 16N, R3E } NW4NE4, SW4, Sec. 35, Twp. 16N, R3E)	1
406-20-030	Gaudy, G.	SE4, SW4, Sec. 26, Twp. 16N, R3E	1
406-45-001L	Gibbons, Thomas E.	NW4, NW4, NW4, Sec. 35, Twp. 16N, R3E	$\frac{1}{2}$
406-43-006	Gibson, Paul	SW4, NW4, Sec. 35, Twp. 16N, R3E	$\frac{1}{2}$
406-47-605C	Gilding, Ken	V.V.#5, Sec. 12&13, Twp. 15N, R3E	$\frac{1}{2}$
406-45-084	Glover, Joseph	N4Cor, Sec. 35, Twp. 16N, R3E	$\frac{1}{2}$
406-13-001A } 406-13-001B }	Gobins, John C. " "	NW4, NW4, NW4, Sec. 12, Twp. 15N, R3E }	3
406-47-246	Gray, James	V.V.#5, Sec. 12&13, Twp. 15N, R3E	$\frac{1}{4}$
406-34-029 & 030 406-34-031 & 033	Green, Edward " "	SW4, SW4, Sec. 27, Twp. 16N, R3E }	1

406-13-040A	Griffith, Thomas L.	SW4,NW4,Sec.12,Twp.15N,R3E	4 1/2
406-36-010D } 406-45- }	Grimalda, Tony	SE4,SE4,Sec.27,Twp.16N,R3E) NW4, Sec.35,Twp.16N,R3E	1 45 1/2
406-04-031 } 406-04-031A } 406-04-031B }	Groseta, Pete, Jr. " " " "	SW4,NE4,Sec.2,Twp.15N,R3E } " " " " " " } " " " " " " }	35 3/4
406-03-021A } 406-03-021B }	Gutierrez, Alfredo " "	SW4,NE4,SE4,Sec.2,Twp.15N,R3E } " " " " " " }	1
406-20-042	Hackett, Kenneth	SE4,SW4,Sec.26,Twp.16N,R3E	1/2
406-47-259	Hall, Duane	V.V.#5,Sec.12&13,Twp.15N,R3E	1/2
406-43-004	Hance, Clyde	SW4,NW4,Sec.35,Twp.16N,R3E	1
406-37-217	Hanshaw, W. R.	Scott Add.,Sec.34,Twp.16N,R3E	1/4
406-04-010A } 406-04-010B }	Harper, Harry " "	SW4,NE4,NW4,Sec.2,Twp.15N,R3E } " " " " " " }	1
406-04-063	Henderson, Clyde	NW4,SE4,SE4,Sec.2,Twp.15N,R3E	1/2
406-03-021	Heydorn, Oscar	SW4,NE4,SW4,Sec.2,Twp.15N,R3E	3/4
406-12-005 } 406-12-006 } 406-12-014G }	Hill, Clarence/Shirley " " " " " "	NE4,NE4NE4,Sec.11,Twp.15N, R3E } " " " " " " } " " " " " " }	4 1/5
406-43-065 } 406-43-067 } 406-43-068 }	Hoberg, Victor " " " "	SE4,SW4,NW4,Sec. 35,Twp.16N,R3E } " " " " " " } " " " " " " }	1 3/4
406-38-125	Hochderffer, Gertrude	NE4,NW4,Sec.34,Twp.16N,R3E	2
406-12-014J	Hubbard, Rod	NE4,NE4,NE4,Sec.11,Twp.15N,R3E	1 3/10
406-20-020 } 406-20-056A }	Hughes, Richard " "	NW4,SE4,SW4,Sec.26,Twp.16N,R3E } " " " " " " }	1/2
406-45-001B	Hutton, William	S2,NW4,NW4,Sec.35,Twp.16N,R3E	2 1/2
406-42-018B } 406-42-018C }	Hyman, Bonnie " "	N2,NW4,NE4,Sec.34,Twp.16N,R3E } " " " " " " }	7 1/2
406-20-057E } 406-20-059 } 406-20-012 }	Inman, Doris " " " "	NE4,SW4,SW4,Sec.26,Twp.16N,R3E } " " " " " " } " " " " " " }	1
406-45-101 } 406-45-102 }	Investments Unlimited " "	SW4,NE4,NW4,Sec.35,Twp.16N,R3E } " " " " " " }	1.89
406-36-011	January, June	SE4,SE4,Sec.27,Twp.16N,R3E	1 1/2
406-20-010	Jennings, Dorothy R.	SE4,SW4,Sec.26,Twp.16N,R3E	1/2
406-36-010A	Jochim, Robert	SE4,SE4,Sec.27,Twp.16N,R3E	20
406-20-027	Johnson, Charlene L.	SE4,SW4,Sec.26,Twp.16N,R3E	1/2
406-43-053	Jones, James O.	NW4,SW4,Sec.35,Twp.16N,R3E	1/2
406-04-029 } 406-04-030 }	Jordan, Chas. E. " "	W2,SE4,NE4,Sec.2,Twp.15N,R3E } " " " " " " }	25 1/4
406-04-043	Keesler, Jerrell	NE4,NE4,SW4,Sec.2,Twp.15N,R3E	1/2
406-04-011 } 406-45-040 } 406-45-045 }	Kellam, Joe I. " " " " " "	NE4,NE4,NW4,Sec.2,Twp.15N,R3E } E2,SW4,Sec.35,Twp.16N,R3E } " " " " " " }	32 1/2
406-36-021A } 406-36-023 }	Khalaf, Nashad " "	SW4,SW4,Sec.27,Twp.16N,R3E } " " " " " " }	1/4

Handwritten notes and signatures in the bottom right corner, including a date stamp: 10/20/2010.

406-20-61D	King, Jessie	SW4,SW4,Sec.26,Twp.16N,R3E	1
406-03-010	Knoles, Thos. M., Jr.	N2,SE4,Sec.2,Twp.15N,R3E	1 2/3
406-12-014B	Kondler, Jean A.	SE4,NE4,Sec.11,Twp.15N,R3E	5.15
406-45-001J	Krois, Patrick M.	NW4,Sec.35,Twp.16N,R3E	1 1/4
406-20-029	Kropp, Gracie	SE4,SW4,Sec.26,Twp.16N,R3E	1'
406-03-013	Lawrence, C. Tod	N2,SE4,Sec.2,Twp.15N,R3E	2 2/3
406-45-001E	Lawry, Lee	NW4,NE4,Sec.35,Twp.16N,R3E	1 1/2
406-03-002 } 406-03-003 }	Lenz, Arthur " "	N2,SE4,Sec. 2,Twp.15N,R3E } " " " " }	3
406-45-012A	Lerette, Vernon	NW4,NE4,Sec.35,Twp.16N,R3E	2
406-13-049 } 406-13-050 } 406-13-051 }	Liljenberg, Hugo " " " "	SW4,SE4,Sec.12,Twp.15N,R3E } " " " " } " " " " }	1 1/2
406-45-080 } 406-45-005F }	Lovato, Archie " "	NW4,NE4,Sec.35,Twp.16N,R3E } " " " " }	5
406-13-001	Lovett, Harold,	NW4,Sec.12,Twp.15N,R3E	2
406-12-014F	McCaughey, Ruel	NE4,NE4,Sec.11,Twp.15N,R3E	1 1/4
406-13-037	MacFarland, H.E.	NW4,Sec.11,Twp.15N,R3E	3.08
406-12-018	MacWillie, Ronald	NE4,SE4,Sec.11,Twp.15N,R3E	1 1/2
406-38-085	Major, Norman	NE4,NW4,Sec.34,Twp.16N,R3E	1
406-38-097A } 406-38-098 } 406-38-099B }	Manuel, Jeanne " " " "	NE4,NW4,Sec.34,Twp.16N,R3E } " " " " } " " " " }	1/2
406-36-010F	Marten, Eugene	SW4,SE4,Sec.27,Twp.16N,R3E	3 1/2
406-23-020	Mattos, Mamie	SE4,Sec.28,Twp.16N,R3E	6
406-47-200 } 406-47-201 }	McAnally, Kenneth L. " "	V.V.#5,Sec.12&13,Twp.15N,R3E } " " " " }	1
406-38-096	(McClure)Hogan, M.	NE4,NW4,Sec.34,Twp.16N,R3E	1/2
406-13-004 } 406-13-074 }	McFadden,Wm. R. " "	S2,NW4,NW4,Sec.12,Twp.15N,R3E } " " " " }	4
406-20-025	Mead, Chas.	SE4,SW4,Sec.26,Twp.16N,R3E	1
406-36-013A	Montiel, Fred	SW4,SW4,Sec.27,Twp.16N,R3E	1
406-20-001	(Moore) Burris, Daphne	SE4,SW4,Sec.26,Twp.16N,R3E	3/4
406-03-021 } 406-03-021C } 406-03-021E }	Moser, Wm. " " " "	N2,SE4,Sec.2,Twp.15N,R3E } " " " " } " " " " }	1
406-45-103	Newhall, Paul B.	N2,SE4,NW4,Sec.35,Twp.16N,R3E	3
406-20-003	Ohlwiler, Donald	SE4,SW4,Sec.26,Twp.16N,R3E	1/2
406-04-012 } 406-04-013 } 406-04-014 }	Olson, Edward " " " "	NW4,NE4,Sec.2,Twp.15N,R3E } " " " " } " " " " }	31
406-38-108	Osborn, Betty	NE4,NW4,Sec.34,Twp.16N,R3E	2/3
406-45-001F } 406-45-001M }	Palmer, Jerry " "	NW4,NE4,Sec.35,Twp.16N,R3E } " " " " }	1
406-20-005	Parris, Howard	SW Cor.,Sec.26,Twp.16N,R3E	1/2

406-20-061C } 406-20-061F } 406-20-061H } 406-20-061N }	Patterson, R. A. " " " " " " " " "	SW4, SW4, SW4, Sec. 26, Twp. 16N, R3E } " " " " " " } " " " " " " } " " " " " " }	7 3/4
406-12-015	Pavlik, John	SE4, NE4, Sec. 11, Twp. 15N, R3E	5
406-12-014C	Pease, Harry	NE4, NE4, Sec. 11, Twp. 15N, R3E	1 1/4
406-23-040B } 406-23-040D } 406-23-022 } 406-23-018 } 406-23-011B }	Pelton/Curran " " " " " " " "	NE4, SE4, Sec. 28, Twp. 16N, R3E } " " " " " " } " " " " " " } " " " " " " } " " " " " " }	2
406-38-120	Pemberton, Geo.	NE4, NW4, Sec. 34, Twp. 16N, R3E	1/2
406-34-116 } 406-34-120 }	Pender (Gill) K. " "	SW4, SW4, Sec. 27, Twp. 16N, R3E } " " " " " " }	1
406-13-073 } 406-13-003 }	Pendergrass (Bacon) I. " " " I.	NW4, NW4, Sec. 12, Twp. 15N, R3E } " " " " " " }	5.82
406-45-011A } 406-45-011B } 406-45-011C } 406-45-041 }	Perez, Richard " " " " " "	SE4, NW4, Sec. 35, Twp. 16N, R3E } " " " " " " } " " " " " " } " " " " " " }	32
406-12-009 } 406-12-010 }	Peters, Thos. " "	NE4, NE4, Sec. 11, Twp. 15N, R3E } " " " " " " }	2 1/4
406-20-014	Petersen, Lauritz	SE4, SW4, Sec. 26, Twp. 16N, R3E	1/2
406-13-038A	Pickering, John	SW4, NW4, Sec. 12, Twp. 15N, R3E	1.56
406-04-060 } 406-04-061A }	Planedin, Eli " "	SE4, SE4, Sec. 2, Twp. 15N, R3E } " " " " " " }	1
406-45-001G	Porter, Helen A.	NW4, NW4, Sec. 35, Twp. 16N, R3E	3/4
406-43-066A	Potter, Janis	SW4, NW4, Sec. 35, Twp. 16N, R3E	1
406-38-086	Powell, Gail	NE4, NW4, Sec. 34, Twp. 16N, R3E	1/2
406-47-	Queen Creek Land	V.V.#5, Sec. 12&13, Twp. 15N, R3E	38 1/4
406-20-017	Ramsey, Ronald	SE4, SW4, Sec. 26, Twp. 16N, R3E	1/2
406-45-001Q	Randall, James C.	NW4, NW4, Sec. 35, Twp. 16N, R3E	1 1/2
406-47-198	Ransom, John	V.V.#5, Sec. 12&13, Twp. 15N, R3E	1/4
406-43-074A	Rayhorn, Darrell	NW4, SW4, Sec. 35, Twp. 16N, R3E	1/2
406-38-121	Razo, John	NE4, NW4, Sec. 34, Twp. 16N, R3E	1
406-38-122	Razo, Tony	NE4, NW4, Sec. 34, Twp. 16N, R3E	1
406-38-109	Rees, Thomas	NE4, NW4, Sec. 34, Twp. 16N, R3E	1
406-03-017 } 406-03-018 }	Reeves, Robert " "	N2, N2, SE4, Sec. 2, Twp. 15N, R3E } " " " " " " }	10
406-23-021	Renner, Paul	NE4, SE4, Sec. 28, Twp. 16N, R3E	5
406-01-017	Riha, Edward	NW4, NW4, Sec. 2, Twp. 16N, R3E	1
406-20-031	Riha Trust	SE4, SW4, Sec. 26, Twp. 16N, R3E	2
406-20-032	Rivera, Anthony	SE4, SW4, Sec. 26, Twp. 16N, R3E	1/2
406-37-218	Robinson, John	Scott Add., Sec. 34, Twp. 16N, R3E	1 1/2
406-04-016	Rocha, Felix	NW4, NE4, Sec. 2, Twp. 15N, R3E	1/2
406-38-075	Rosenberg, Katherine	NE4, NW4, Sec. 34, Twp. 16N, R3E	1/2

COTTONWOOD DITCH ASS'N., INC.

406-04-015	Rountree, Rufus	NW4,NE4,Sec.2,Twp.15N,R3E	10
406-04-061	Russell, John B.	NE4,NW4,SE4,Sec.2,Twp.15N,R3E	3
406-13-046B	Ryan, Darwin	NW4,SW4,Sec.12,Twp.15N,R3E	1 1/2
406-13-043	Ryan, Maurice	NW4,SW4,Sec.12,Twp.15N,R3E	23
406-13-044			
406-13-045A			
406-13-045B			
406-12-020	Ryan, Maurice	NE4,SE4,Sec.11,Twp.15N,R3E	
406-12-025D			
406-12-025K			
406-12-026			
406-04-062	Safley, Don	SW4,SE4,Sec.2,Twp.15N,R3E	3
406-07-004	Samletzki, Joe	SW4,SW4,Sec.1,Twp.15N,R3E	2
406-22-215	Santillan, Alice	SE4,SE4,Sec.28,Twp.16N,R3E	1/2
406-20-037	Schneider, Gene B.	SE4,SW4,Sec.26,Twp.16N,R3E	1/2
406-43-069	Scroggins, Thomas	NW4,SW4,Sec.35,Twp.16N,R3E	3/4
406-14-066	See, Jo	SW4,NW4,Sec.35,Twp.16N,R3E	1
406-42-018A	Selna/Mongini Invest.	NW4,NE4,Sec.34,Twp.16N,R3E	2
406-20-051	Shankland, Jon	SE4,SW4,Sec.26,Twp.16N,R3E	2
406-20-052			
406-20-057C			
406-42-014	Siler, Geo.	NE4,NW4,Sec.34,Twp.16N,R3E	19 1/3
406-36-012			
406-43-005	Simon, Raymond	SW4,NW4,Sec.35,Twp.16N,R3E	1/2
406-45-101	Sommer, Walter	N2,NW4Sec.35,Twp.16N,R3E	1
406-45-046A	Stadelman/Snowden	SW4,SE4,Sec.35,Twp.16N,R3E	7
406-07-002	Steffensen, Don	SW4,SW4,Sec.1,Twp.16N,R3E	2
406-43-074	Stone, Geo. P.	NW4,SW4,Sec.35,Twp.16N,R3E	1/2
406-45-043A	Sullivan, Jack	NE4,SW4,Sec.35,Twp.16N,R3E	3 1/2
406-45-043B			
406-03-004	Swanson, Ramon	N2,SE4,Sec.,Twp.15N,R3E	10
406-03-004A			
406-45-012E	Tanner, Marianne	NW4,NE4,Sec.35,Twp.16N,R3E	1/2
406-12-017A	Tevis, Art	SE4,NE4,Sec.11,Twp.15N,R3E	2 1/4
406-12-019A			
406-12-017B	Tevis, Diana	SE4,NE4,Sec.11,Twp.15N,R3E	1
406-45-012B	Thornburg, Ernest	NW4,NE4,Sec.35,Twp.16N,R3E	3
406-38-128	Torrez, Louisa	NE4,NW4,Sec.34,Twp.16N,R3E	2
406-38-129			
406-36-010	Town of Cottonwood	SE4,SE4,Sec.27,Twp.16N,R3E	22
406-36-010C			
406-36-010E			
406-47-	Trimble/Daniels	V.V.#5,Sec.12&13,Twp.15N,R3E	1/4
406-45-007A	Uglow/Williamson	NE4,SW4,NW4,Sec.35,Twp.16N,R3E	1

406-04-015
406-04-061
406-13-046B
406-13-043
406-13-044
406-13-045A
406-13-045B
406-12-020
406-12-025D
406-12-025K
406-12-026

406-04-057 } 406-04-057C } 406-04-057D } 406-04-057H }	U.V.X. Farms " " " " " "	S2,SE4,Sec.2,Twp.15N,R3E } " " " " } " " " " } " " " " }	58 1/2
406-13-041 } 406-13-042 }	Vance, Jean " "	S2,SW4,NW4,Sec.12,Twp.15N,R3E }	6
406-45-009F	(Vanderholf)Gerken S.	NE4,SE4,NW4,Sec.35,Twp.16N,R3E	3
406-13-004A } 406-13-075 }	Vaughter, W.T. " "	N2,SW4,NW4,Sec.12,Twp.15N, R3E }	4
406-45-082 } 406-45-083 } 406-45-084 } 406-45-085 } 406-45-086 } 406-45-087 } 406-45-088 } 406-45-093 } 406-45-094 } 406-45-097 }	V.V. Farms " " " " " " " " " " " " " " " " " "	NE4,NE4,Sec.35,Twp.16N,R3E } " " " " } " " " " } " " " " } " " " " } " " " " } " " " " } " " " " } " " " " } " " " " }	3
406-47-	Vickers, James T.	V.V.#5,Sec.12&13,Twp.15N,R3E	1/2
406-43-073 } 406-45-043C }	Victorino, Sheila " "	NW4,SW4,Sec.35,Twp.16N,R3E } NE4,SW4,Sec.35,Twp.16N,R3E }	4 3/4
406-45-003	Vinyard, Gene	NW4,NW4,Sec.35,Twp.16N,R3E	2 3/8
406-13-038	Viotti Investments	SW4,SW4,NW4,Sec.12,Twp.15N,R3E	3
406-47-223 } 406-47-224 }	Vredevoogd, Jene " "	V.V.#5,Sec.12&13,Twp.15N,R3E }	1/2
406-20-019	Walker, Wm. R.	SE4,SW4,Sec.26,..Twp.16N,R3E	1/2
406-03-001	Ware, Chas.	SE4,SW4,SE4,Sec.2,Twp.15N,R3E	2
406-03-009 } 406-03-009A } 406-03-009B }	Webb, Mary K. " " " "	SE4,NW4,SE4,Sec.2,Twp.15N,R3E } " " " " " " } " " " " " " }	3 1/2
406-47-245	Williams, Wm. F.	V.V.#5,Sec.12&13,Twp.15N,R3E	1/2
406-13-040	Wilson, John C.	SW4,SW4,NW4,Sec.12,Twp.15N,R3E	1/2
406-20-036	Wolstencroft/Pohlman	SE4,SW4,Sec.26,Twp.16N,R3E	1/2
406-20-013	Wombacher, Bill	SE4,SW4,Sec.26,Twp.16N,R3E	1/2
406-20-061G	Wood, Gene & Pat	SW4,SW4,Sec.26,Twp.16N,R3E	2
406-45-012	Wood, Reid	NW4,NE4,Sec.35,Twp.16N,R3E	2
406-43-001B	Wright, Doug. & Kathy	SW4,NW4,Sec.35,Twp.16N,R3E	1/2
406-45-002A } 406-45-002B } 406-45-002C }	Wright, Walter " " " "	NW4,NW4,Sec.35,Twp.16N,R3E } " " " " } " " " " }	2 3/8
406-20-061E	Zitko, Terrel	SW4,SW4,Sec.26,Twp.16N,R3E	1
406-07-005 } 406-07-006 }	Zuercher, Leo " "	NW4,SW4,SW4,Sec.1,Twp.15N,R3E }	1
406-12-011 } 406-12-012 } 406-12-013 }	Hutton,William " " " "	NE4,SE4,Sec.11,Twp.15N,R3E } " " " " " " } " " " " " " }	2.18

406-04-057 } 406-04-057C } 406-04-057D } 406-04-057H }	U.V.X. Farms " " " " " "	S2,SE4,Sec.2,Twp.15N,R3E } " " " " " " } " " " " " " } " " " " " " }	58 1/4
406-13-041 } 406-13-042 }	Vance, Jean " "	S2,SW4,NW4,Sec.12,Twp.15N,R3E } " " " " " " }	6
406-45-009F	(Vanderholf)Gerken S.	NE4,SE4,NW4,Sec.35,Twp.16N,R3E	3
406-13-004A } 406-13-075 }	Vaughter, W.T. " "	N2,SW4,NW4,Sec.12,Twp.15N, R3E } " " " " " " }	4
406-45-082 } 406-45-083 } 406-45-084 } 406-45-085 } 406-45-086 } 406-45-087 } 406-45-088 } 406-45-093 } 406-45-094 } 406-45-097 }	V.V. Farms " " " " " " " " " " " " " " " " " "	NE4,NE4,Sec.35,Twp.16N,R3E } " " " " " " } " " " " " " } " " " " " " } " " " " " " } " " " " " " } " " " " " " } " " " " " " } " " " " " " } " " " " " " }	3
406-47-	Vickers, James T.	V.V.#5,Sec.12&13,Twp.15N,R3E	1/4
406-43-073 } 406-45-043C }	Victorino, Sheila " "	NW4,SW4,Sec.35,Twp.16N,R3E } NE4,SW4,Sec.35,Twp.16N,R3E }	4 3/4
406-45-003	Vinyard, Gene	NW4,NW4,Sec.35,Twp.16N,R3E	2 3/8
406-13-038	Viotti Investments	SW4,SW4,NW4,Sec.12,Twp.15N,R3E	3
406-47-223 } 406-47-224 }	Vredevoogd, Jene " "	V.V.#5,Sec.12&13,Twp.15N,R3E } " " " " " " }	1/2
406-20-019	Walker, Wm. R.	SE4,SW4, .Sec.26, .,Twp.16N,R3E	1/2
406-03-001	Ware, Chas.	SE4,SW4,SE4,Sec.2,Twp.15N,R3E	2
406-03-009 } 406-03-009A } 406-03-009B }	Webb, Mary K. " " " "	SE4,NW4,SE4,Sec.2,Twp.15N,R3E } " " " " " " } " " " " " " }	3 1/2
406-47-245	Williams, Wm. F.	V.V.#5,Sec.12&13,Twp.15N,R3E	1/2
406-13-040	Wilson, John C.	SW4,SW4,NW4,Sec.12,Twp.15N,R3E	1/2
406-20-036	Wolstencroft/Pohlman	SE4,SW4,Sec.26,Twp.16N,R3E	1/2
406-20-013	Wombacher, Bill	SE4,SW4,Sec.26,Twp.16N,R3E	1/2
406-20-061G	Wood, Gene & Pat	SW4,SW4,Sec.26,Twp.16N,R3E	2
406-45-012	Wood, Reid	NW4,NE4,Sec.35,Twp.16N,R3E	2
406-43-001B	Wright, Doug. & Kathy	SW4,NW4,Sec.35,Twp.16N,R3E	1/2
406-45-002A } 406-45-002B } 406-45-002C }	Wright, Walter " " " "	NW4,NW4,Sec.35,Twp.16N,R3E } " " " " " " } " " " " " " }	2 3/8
406-20-061E	Zitko, Terrel	SW4,SW4,Sec.26,Twp.16N,R3E	1
406-07-005) 406-07-006)	Zuercher, Leo " "	NW4,SW4,SW4,Sec.1,Twp.15N,R3E } " " " " " " }	1
406-12-011) 406-12-012) 406-12-013)	Hutton, William " " " "	NE4,SE4,Sec.11,Twp.15N,R3E } " " " " " " } " " " " " " }	2.18

ATTACHMENT 4

MAP OF COTTONWOOD DITCH

(Note: While Claimant believes that this map is complete, Claimant reserves the right to supplement this Attachment 4 if and when additional information becomes available.)

FORMS/k6/bls

Verde Scale
Cottonwood Ditch, Co.
Arizona
Date 1971
Scale
Southern Crossings
Approximate



Legend

1/2 1/2
1/2 1/2

1/2

Verde Ditch
1/2 1/2
1/2 1/2

